

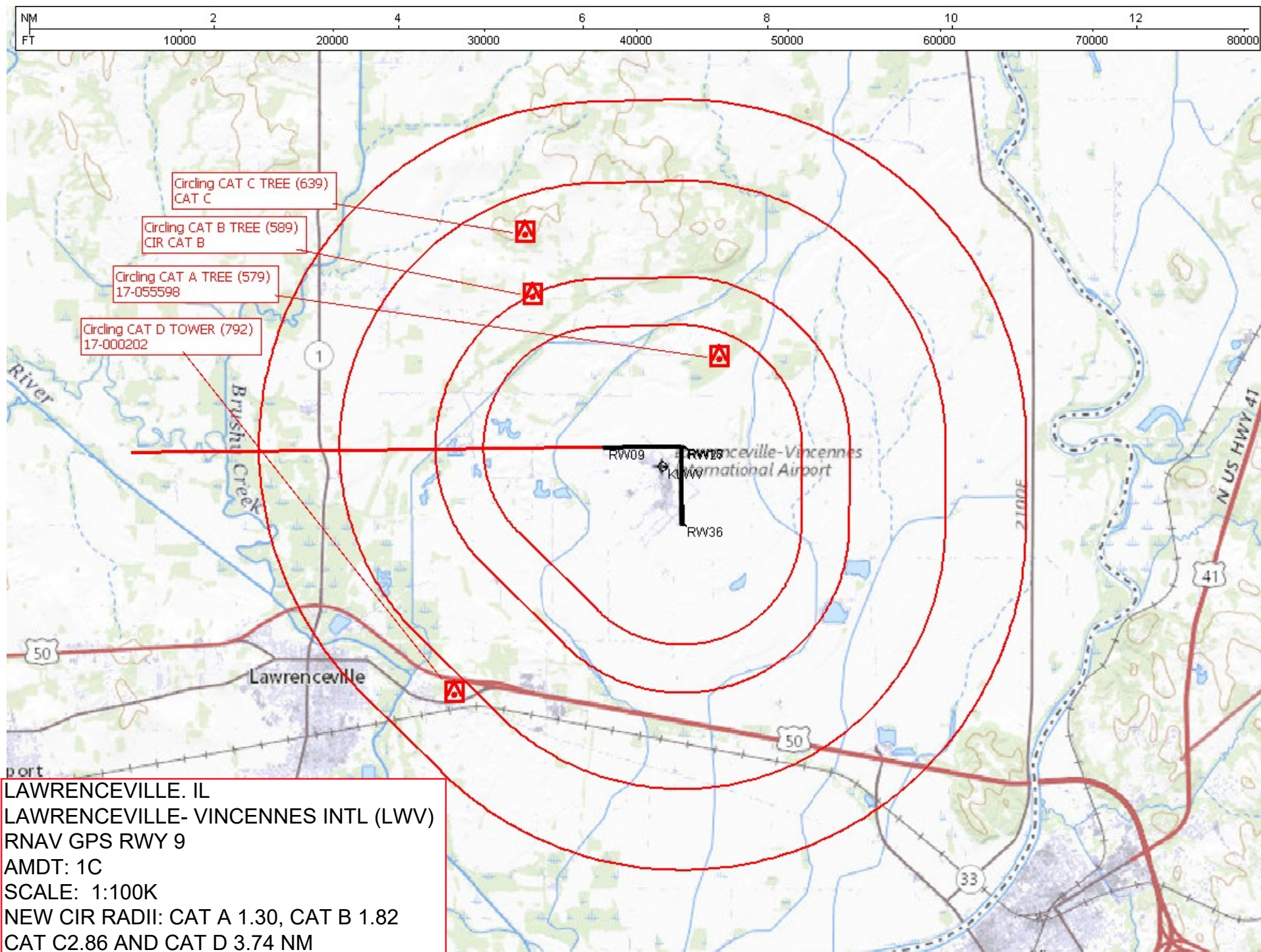


Flight Procedures Cover Page	Task Action: P-NOTAM	Task Type: IAP	Estimated Chart Date: 05/19/2022	APWS Task ID: 7F1BFFE13C8E4DFD9DF48DBAD41D52C3	APWS Project ID: 7BBDBA20F5DD491FA809ED43A39F1452
Procedure: RNAV (GPS) RWY 9 AMDT 1C		Enroute: NO	Specialist: Marsh, Andre		Agreement Number:
Airport ID: KLWV			Airport City: LAWRENCEVILLE		State: IL
Facility ID:	Facility Type:	Flight Inspection Remark Type:			
<p>Procedure Comments: P-NOTAM CIRCLING RADII INCREASE CONTACT JASON KRETSCHMER, AJV-A421, 405-954-4019</p> <div style="display: flex; justify-content: space-between; align-items: center;"> <div style="text-align: center;"> <p><i>Digitally signed by</i> <b>JASON KRETSCHMER</b> Mar 23, 2022</p> </div> <div style="text-align: center;">  </div> <div style="text-align: center;">  </div> </div>					



WAAS CH <b>93728</b> <b>W09A</b>	APP CRS <b>090°</b>	Rwy ldg <b>5198</b> TDZE <b>428</b> Apt Elev <b>430</b>
--	------------------------	---

RNAV (GPS) RWY 9

LAWRENCEVILLE-VINCENNES INTL (LWV)

⚠

Baro-VNAV NA when using Mount Carmel altimeter setting. For uncompensated Baro-VNAV systems, LNAV/VNAV NA below -15°C (5°F) or above 41°C (105°F). DME/DME RNP-0.3 NA.

⚠

When local altimeter setting not received use Mount Carmel altimeter setting and increase all DA 26 feet and all MDA 40 feet: increase LPV all Cats, LNAV/VNAV all Cats, and LNAV Cat C/D visibilities ½ mile. Circling to Rwy 36 NA at night.

MISSED APPROACH:  
Climb to 2600 direct YONUB and hold.

ASOS <b>118.0</b>	EVANSVILLE APP CON ★ <b>125.6 343.7</b>	UNICOM <b>122.8 (CTAF) 0</b>
----------------------	--	---------------------------------

RNAV (GPS) RWY 9 approach chart details:

- Waypoints:** ZEPKA (IAF), ZUSPU (IF/IAF), YUKUB (FAF), DUYRA (IAF), YONUB.
- Altitudes:** 2600 (Mandatory Altitude), 2100, 2100 (6.8), 549 ±, 529 ±, 453.
- Distances:** 30 NM to ZEPKA, 30 NM to DUYRA, 1.5 NM to RWY 09, 4 NM holding pattern.
- Angles:** 180°, 270°, 090°, 360°.
- Obstacles:** 1449, 740, 1028, 792.
- Missed Approach:** Climb to 2600 direct YONUB and hold.

ELEV 430		TDZE 428			
VGSI and RNAV glidepath not coincident (VGSI Angle 3.00/TCH 26).					
4 NM Holding Pattern					
2600 ← 270° / 090° →					
GP 3.00° TCH 45					
ZUSPU, YUKUB, NOCNI 1.5 NM to RWY 09, RWY 09					
6.8 NM, 3.6 NM, 1.5 NM					
CATEGORY	A	B	C	D	
LPV DA	678-¾ 250 (300-¾)				
LNAV/VNAV DA	829-1¾ 401 (400-1¾)				
LNAV MDA	820-1	392 (400-1)	820-1½	392 (400-1½)	
CIRCLING	880-1	450 (500-1)	900-1½ 470 (500-1½)	980-2 550 (600-2)	
REIL Rwy 9, 27, 18 and 36 0				MIRL Rwy 9-27 and 18-36 0	

LAWRENCEVILLE, ILLINOIS

Amtd 1B 02APR15

LAWRENCEVILLE-VINCENNES INTL (LWV)

38°46'N-87°36'W

RNAV (GPS) RWY 9