

Flight Procedures Cover Page	Task Action: Abbreviated Amendment	Task Type: IAP	Estimated Chart Date: 08/11/2022	APWS Task ID: 79E3EC141A634B82A7C1817B021643A4	APWS Project ID: 98494E872E254E6892B4BB7BFE71525F
Procedure: RNAV (GPS) RWY 27 AMDT 0B		Enroute: NO	Specialist: Donkor, Kweku		Agreement Number:
Airport ID: 94K			Airport City: CASSVILLE		State: MO
Facility ID:	Facility Type:	Flight Inspection Remark Type:			
<div>Procedure Comments:</div> <div>CANCELS FDC 1/5388.</div> <div>CRC REMAINDER CHANGED FROM 9F0E5A39 TO 6163B828.</div> <div>NEW CIRCLING CAT C/D CONTROLLER 1821 TOWER (29-077068) 364340.31N/0935413.59W.</div> <div>PROCESSED IAW TECHNICAL SUPPORT GROUP (AJF-17) MEMO DATED 07/07/2021 GUIDANCE FOR PROCEDURAL CHANGES REQUIRING FLIGHT INSPECTION/VALIDATION.</div> <div>CONTACT: CASIMIR TABAKA 405-954-7931/DAVID TEFFETELLER 202-267-5177.</div> <div><div>J ZEDER 05/11/2022</div><div>QUALITY 16 CHECKED</div><div>QUALITY 9 CHECKED</div></div>					

CASSVILLE, MISSOURI

AL-6454 (FAA)

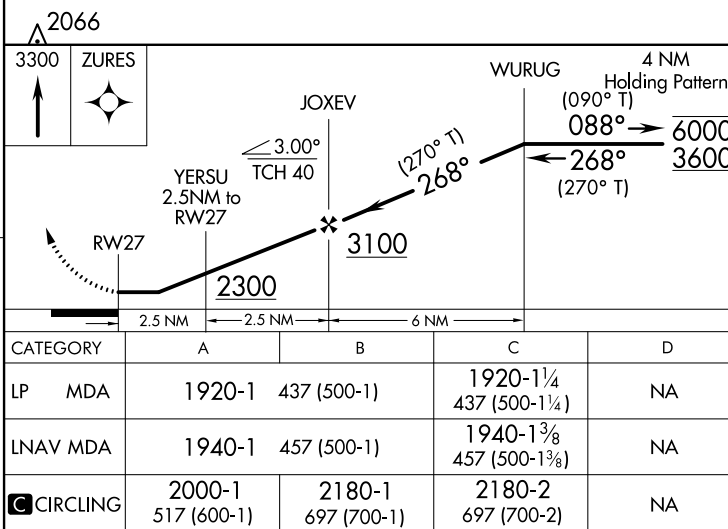
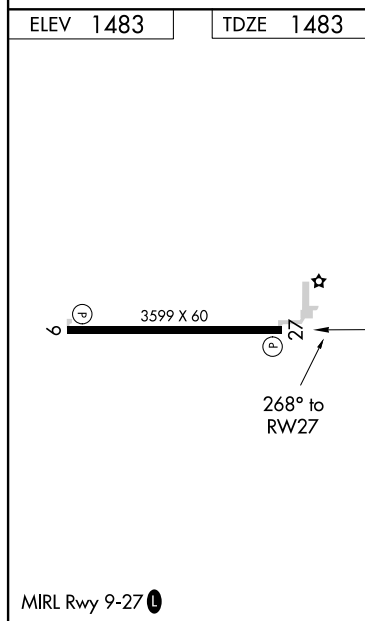
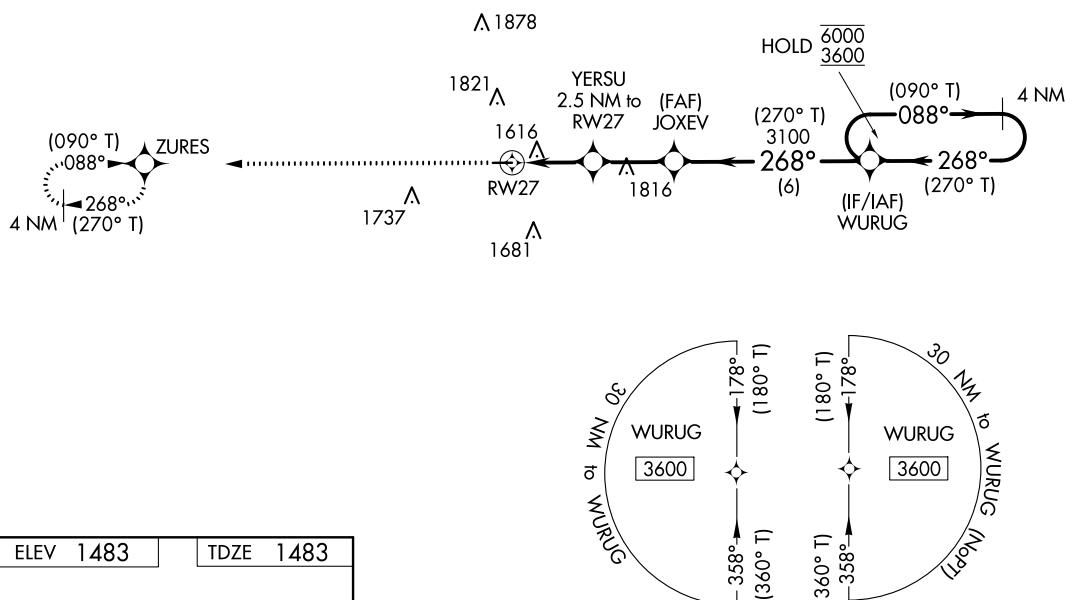
FIG

WAAS CH <b>50331</b> <b>W27A</b>	APP CRS <b>268°</b>	Rwy Idg TDZE <b>1483</b> Apt Elev <b>1483</b>
--	------------------------	---

# **RNAV (GPS) RWY 27** **CASSVILLE MUNI (94K)**

RNP APCH - GPS.		MISSED APPROACH: Climb to 3300 direct ZURES and hold.
▼ ▲ NA	Procedure NA at night. Use Monett altimeter setting, when not received, use Rogers altimeter setting and increase all MDA 20 feet.	
HFJ AWOS-3 <b>118.275</b>	SPRINGFIELD APP CON <b>124.95 318.2</b>	CTAF <b>122.90</b>

**PROTOTYPE: NOT  
FOR NAVIGATION**



**AUTOMATED AL-6454 RNAV (GPS) RWY 27**

NC-3

28 APR 2022

COMPILER: CG

REVIEWER:

DBL CHKR:

EFF DATE: FIG

CASSVILLE, MISSOURI

Orig-B FIG

36°42'N-93°54'W

CASSVILLE MUNI (94K)

# **RNAV (GPS) RWY 27**



Airport K94K  
Apt Name CASSVILLE MUNI  
City CASSVILLE  
State MO  
Proc ID RNAV (GPS) RWY 27  
Amdt ORIGB  
Scale 1:100,000

CIRCLING

CIRCLING B/C  
TOWER 1821

CIRCLING A  
TANK 1616

