Flight Procedures Cover Page	Task Action: FLIGHT CHECK	Task Type: IAP	Estimated Chart Date: 04/17/2025	APWS Task ID: 7826B1F659BD4678BCAE963DC5081D73	APWS Project ID: 135944FDE2394BF9ACC992D590CCD660
Procedure: RNAV (GPS)-A AMDT 1		Enroute: NO	Specialist: Tyler, George		Agreement Number:
Airport ID: KCTY			Airport City: CROSS CITY		State: FL
Facility ID:	Facility Type:	Flight Inspection Remark Type: New FC Slot			

Procedure Comments:
ACTIVE DATA USED.

CTY VORMON DECOMMISSIONING.

TAA ADDED.

REMOVE AIRWAY NOTE.

CONTACT DAVID DANNER, AJV-A421, 405-954-5077.

QUALITY 41 CHECKED

QUALITY 10 CHECKED

FIPC BASIC FORM

PROCEDURE:	AIRPORT NAME:	AIRPORT ID:	SPECIAL CONTROL NO:
RNAV (GPS)-A AMDT 1	CROSS CITY	KCTY	AG-01-012-25

FAC ID: KCTYA.01	CITY: CROSS CITY	ST: FL	ORIG CHART DATE: 04/17/2025

DFL TYPE:	THIRD PARTY:	EST. TIME ON SITE:	REIMB. NUMBER:	PTS TASK ID:
PROC/G	☐ YES	0.5	AC0721	7826B1F659BD4678BCAE963DC5081D73

PREFLIGHT NOTES

REVIEWER:	DATE:
COMMENTS:	CHECK ONE: ☐ FLT CK REQ ☐ NFCR ☐ REJECT

	YES	NO
CPV COMPLETE?	X	

PROCEDURE RESULTS

INSPECTION DATE:	CREW #:	N #:	INSTRUMENT PROCEDURE STATUS:	ARINC CODING:
02/26/2025	VN534	N69	☒ SAT ☐ SAT W/CHANGES ☐ UNSAT	☒ SAT ☐ SAT/GOLD ☐ UNSAT

FLIGHT INSPECTOR SIGNATURE:	PRINTED NAME:	NOTAM INITIATED?
william m yingling @ 02/27/2025 09:49	YINGLING, WILLIAM MARK	☐ YES ☒ NO

FLIGHT INSPECTOR REMARKS:
KCTY RNAV (GPS)-A AMDT 1, Cross City, FL, SAT

IN-FLIGHT OBSTACLE REPORT

OBSTRUCTION ID #:	COORDINATES OR LOCATION:	GNSS ALTITUDE (MSL):	BAROMETRIC ALTITUDE (MSL):	HEIGHT ABOVE GROUND LEVEL:

OLD

RNAV (GPS)-A
CROSS CITY (CTY)

APP CRS	Rwy ldg	N/A
049°	TDZE	N/A
	Apt Elev	42

NA

DME/DME RNP-0.3 NA. Helicopter visibility reduction below 1 SM NA. When local altimeter setting not received, use Williston Muni altimeter setting and increase Cat C MDA 80 feet and increase visibility Cat C ¼ SM. Circling to Rwy 4/13/31 NA at night.

MISSED APPROACH: Climb to 2000 direct HULEL and hold.

AWOS-3PT	X6Ø AWOS-3T	JACKSONVILLE CENTER	UNICOM
120.775	118.425	127.8 352.0	122.8 (CTAF) L

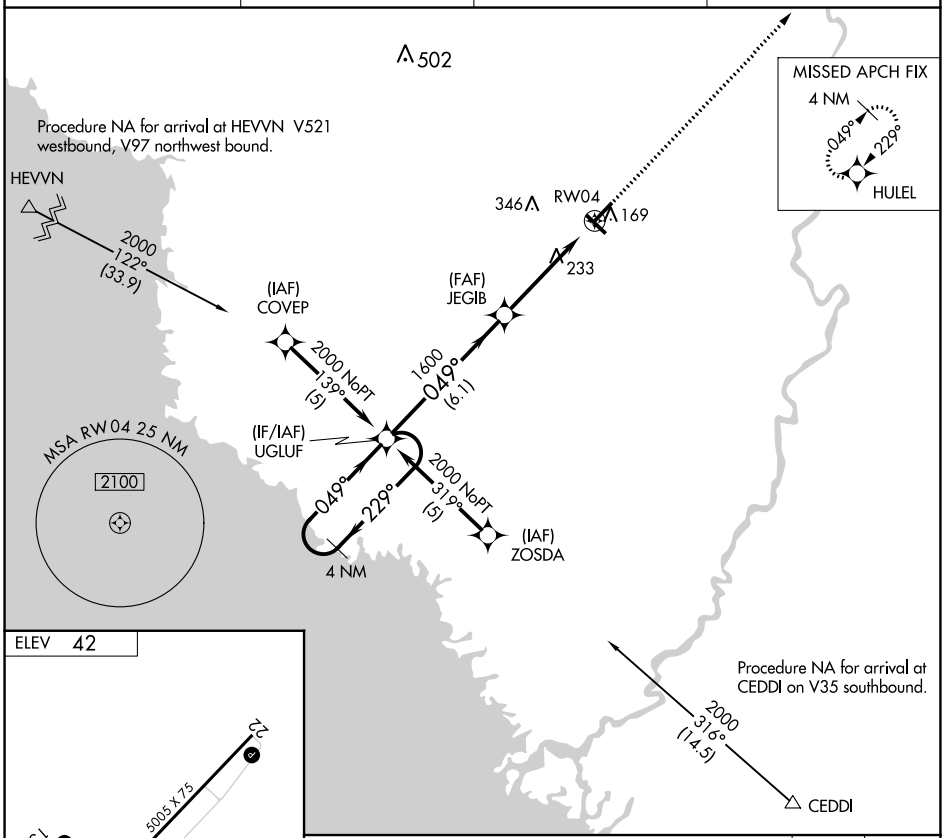

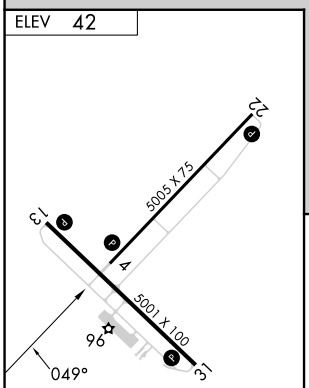

MIRL Rwy 13-31
MIRL Rwy 4-22 L
REIL Rwys 13 and 31 L

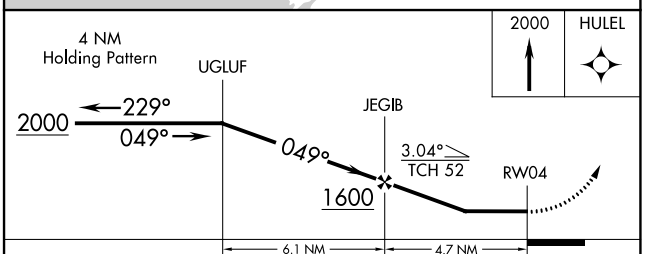

CATEGORY	A	B	C	D
CIRCLING	620-1 578 (600-1)		660-1¾ 618 (700-1¾)	740-2¼ 698 (700-2¼)

SE-3, 31 OCT 2024 to 28 NOV 2024

SE-3, 31 OCT 2024 to 28 NOV 2024

APP CRS	Rwy ldg	N/A
049°	TDZE	N/A
	Apt Elev	42

RNAV (GPS)-A
CROSS CITY (CTY)

RNP APCH - GPS.

Rwy 4, 13, and 31 helicopter visibility reduction below 1 SM NA. Circling Rwy 4, 13, 31 NA at night. When local altimeter setting not received, use X6Ø altimeter setting and increase all MDAs 100 feet and visibility Cats C and D ¼ SM.

MISSED APPROACH: Climb to 2000 direct HULEL and hold.

AWOS-3PT	X6Ø AWOS-3T	JACKSONVILLE CENTER	UNICOM
120.775	118.425	127.8 352.0	122.8 (CTAF) L

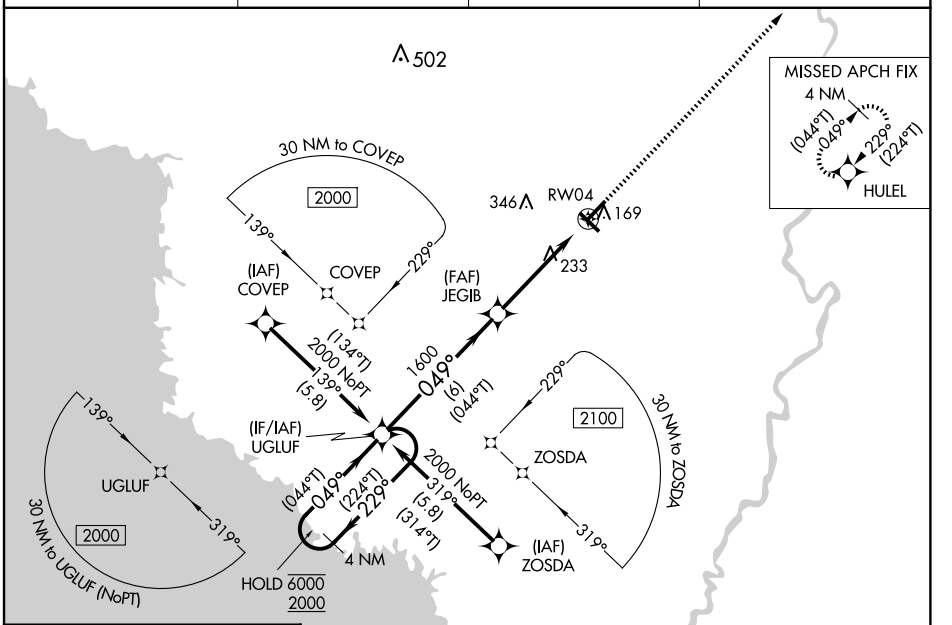

PROTOTYPE-NOT FOR NAVIGATION

ELEV 42

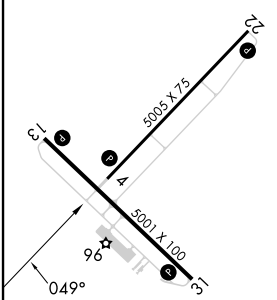

MIRL Rwy 13-31
MIRL Rwy 4-22 L
REIL Rwys 13 and 31 L

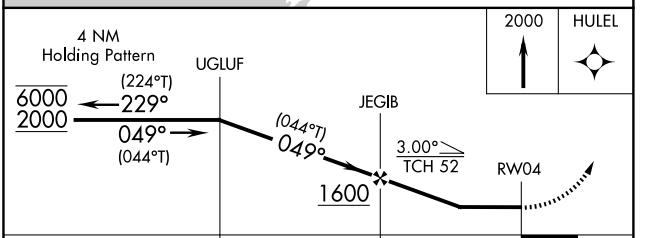

CATEGORY	A	B	C	D
CIRCLING	540-1	498 (500-1)	660-1¾ 618 (700-1¾)	660-2 618 (700-2)

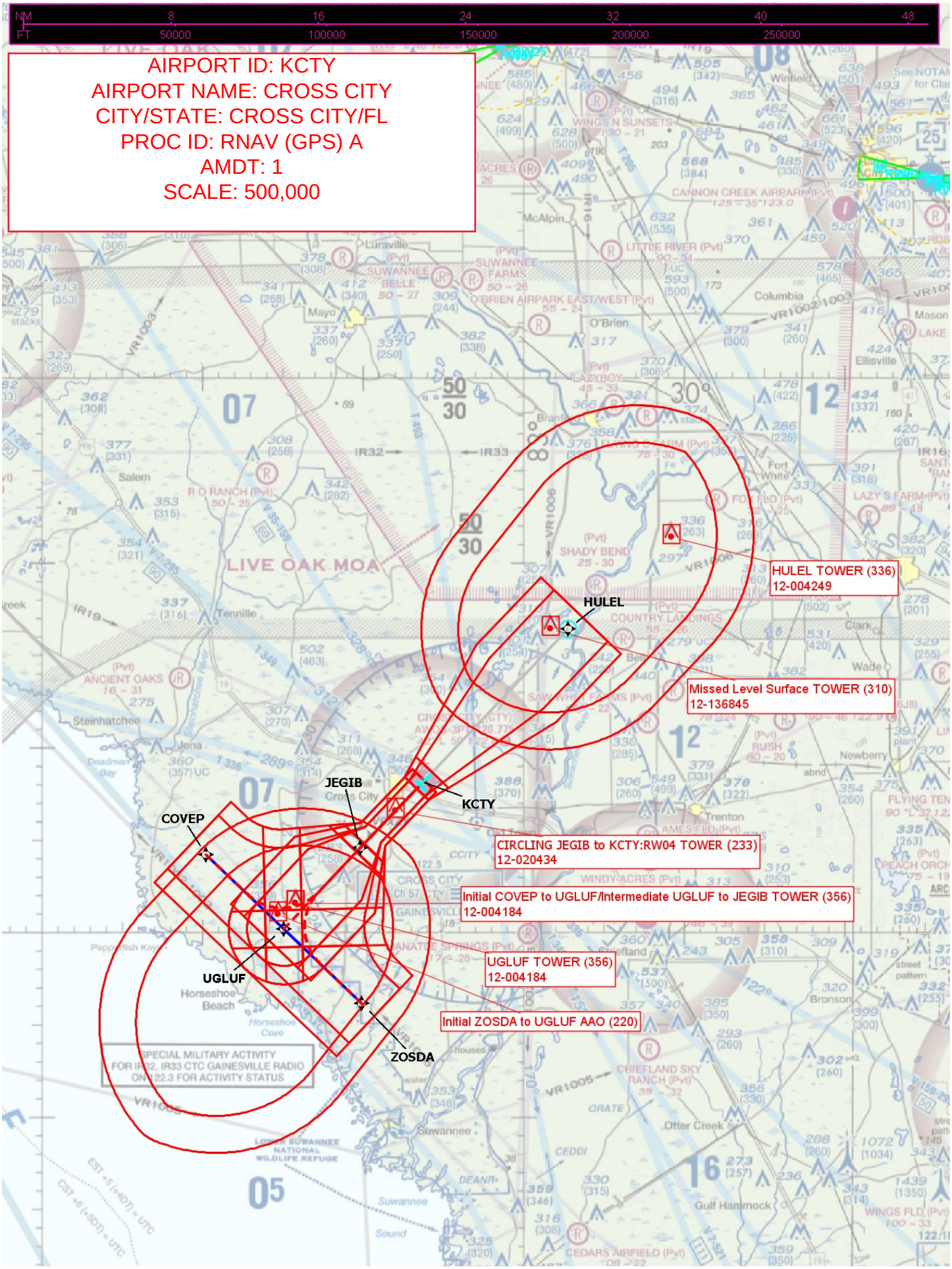
AIRPORT ID: KCTY
AIRPORT NAME: CROSS CITY
CITY/STATE: CROSS CITY/FL
PROC ID: RNAV (GPS) A
AMDT: 1
SCALE: 500,000
HULEL TOWER (336)
12-004249
HULEL
Missed Level Surface TOWER (310)
12-136845
JEGIB
KCTY
COVEP
CIRCLING JEGIB to KCTY:RW04 TOWER (233)
12-020434
Initial COVEP to UGLUF/Intermediate UGLUF to JEGIB TOWER (356)
12-004184
UGLUF TOWER (356)
12-004184
UGLUF
Initial ZOSDA to UGLUF AAO (220)
ZOSDA
SPECIAL MILITARY ACTIVITY
FOR IR32, IR33 CTC GAINESVILLE RADIO
ON 122.3 FOR ACTIVITY STATUS
LIVE OAK MOA

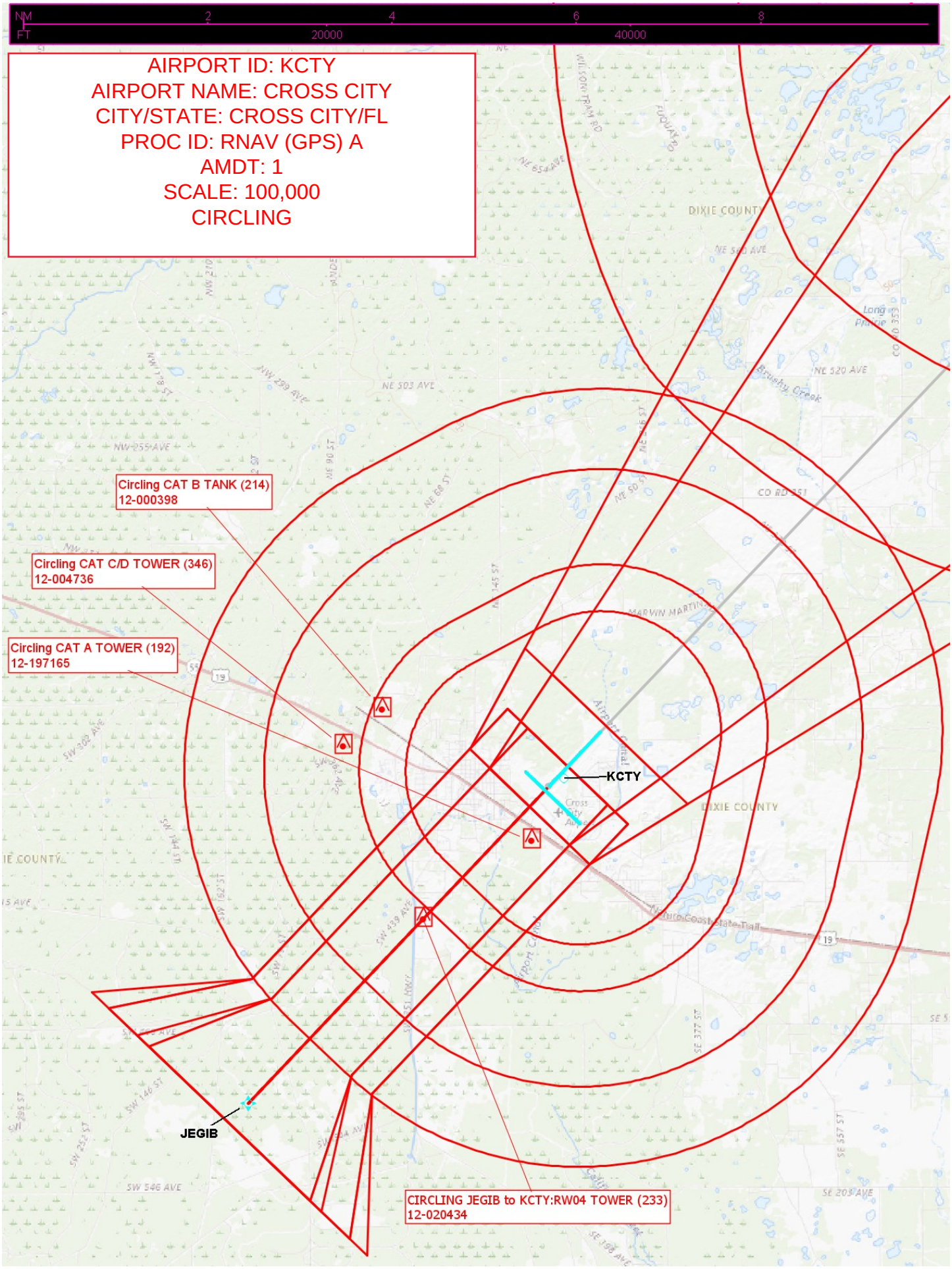
NM 2 4 6 8
FT 20000 40000
AIRPORT ID: KCTY
AIRPORT NAME: CROSS CITY
CITY/STATE: CROSS CITY/FL
PROC ID: RNAV (GPS) A
AMDT: 1
SCALE: 100,000
CIRCLING
Circling CAT B TANK (214)
12-000398
Circling CAT C/D TOWER (346)
12-004736
Circling CAT A TOWER (192)
12-197165
KCTY
JEGIB
CIRCLING JEGIB to KCTY:RW04 TOWER (233)
12-020434
DIXIE COUNTY
NE 503 AVE
NE 520 AVE
CO RD 351
MARVIN MARTIN
Cross City Airport
Nature Coast State Trail
SW 546 AVE
SE 203 AVE

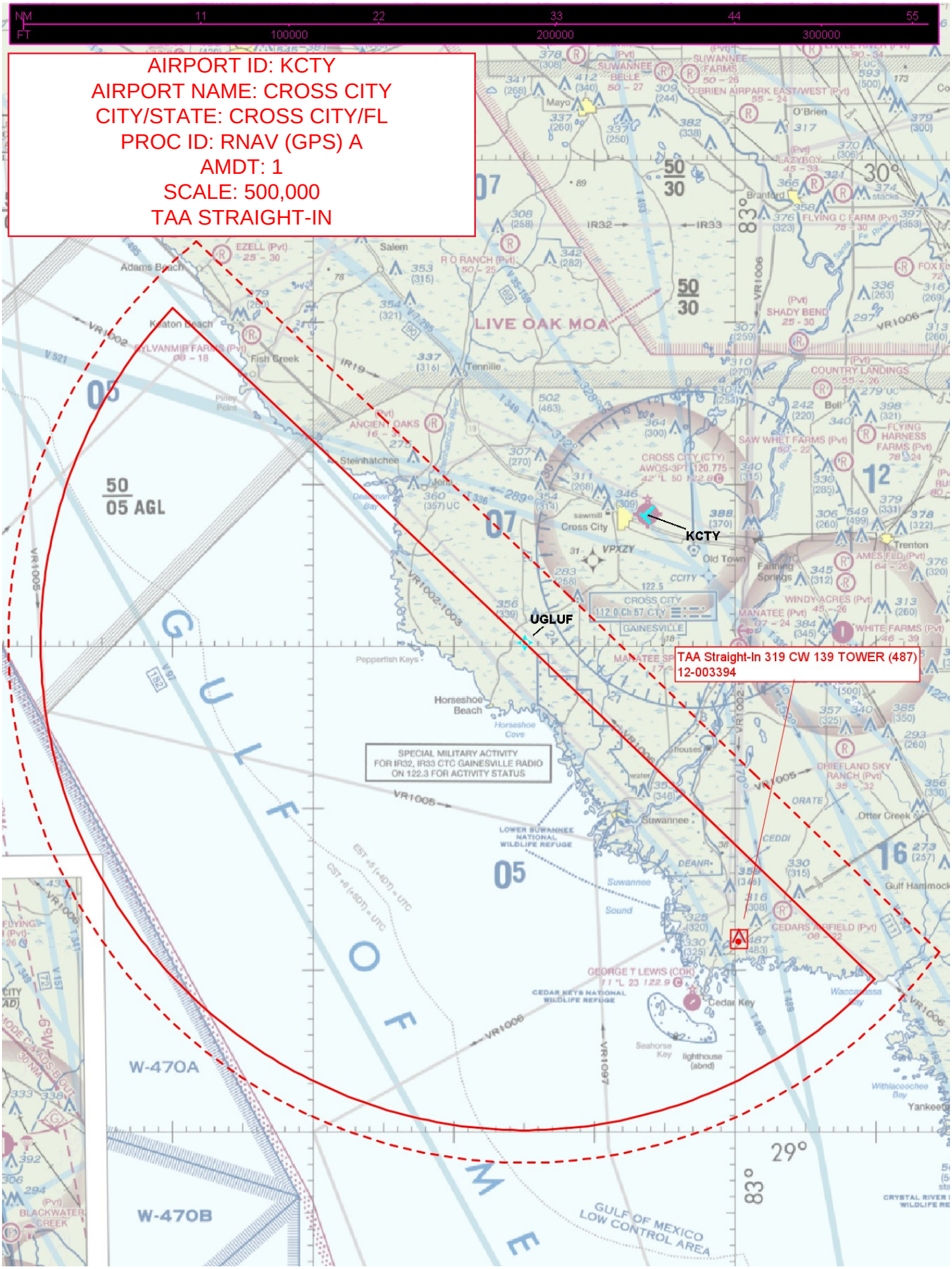
AIRPORT ID: KCTY
AIRPORT NAME: CROSS CITY
CITY/STATE: CROSS CITY/FL
PROC ID: RNAV (GPS) A
AMDT: 1
SCALE: 500,000
TAA STRAIGHT-IN
NM 11 22 33 44 55
FT 100000 200000 300000
KCTY
UGLUF
TAA Straight-In 319 CW 139 TOWER (487)
12-003394
LIVE OAK MOA
SPECIAL MILITARY ACTIVITY
FOR IR32, IR33 CTC GAINESVILLE RADIO
ON 122.3 FOR ACTIVITY STATUS
W-470A
W-470B
GULF OF MEXICO LOW CONTROL AREA
Cross City
Tennille
Steinhatchee
Horseshoe Beach
Suwannee
Cedar Key
Trenton
Fanning Springs
Old Town
Branford
Salem
Adams Beach
Keaton Beach
Fish Creek
Pepperfish Keys
Otter Creek
Gulf Hammock
Yankeetown
LOWER SUWANNEE NATIONAL WILDLIFE REFUGE
CEDAR KEYS NATIONAL WILDLIFE REFUGE
GEORGE T LEWIS (CDK)
CROSS CITY (CTY)
CROSS CITY 112.0 Ch 57 CTY
GAINESVILLE
83°
29°

AIRPORT ID: KCTY
AIRPORT NAME: CROSS CITY
CITY/STATE: CROSS CITY/FL
PROC ID: RNAV (GPS) A
AMDT: 1
SCALE: 500,000
TAA RIGHT BASE

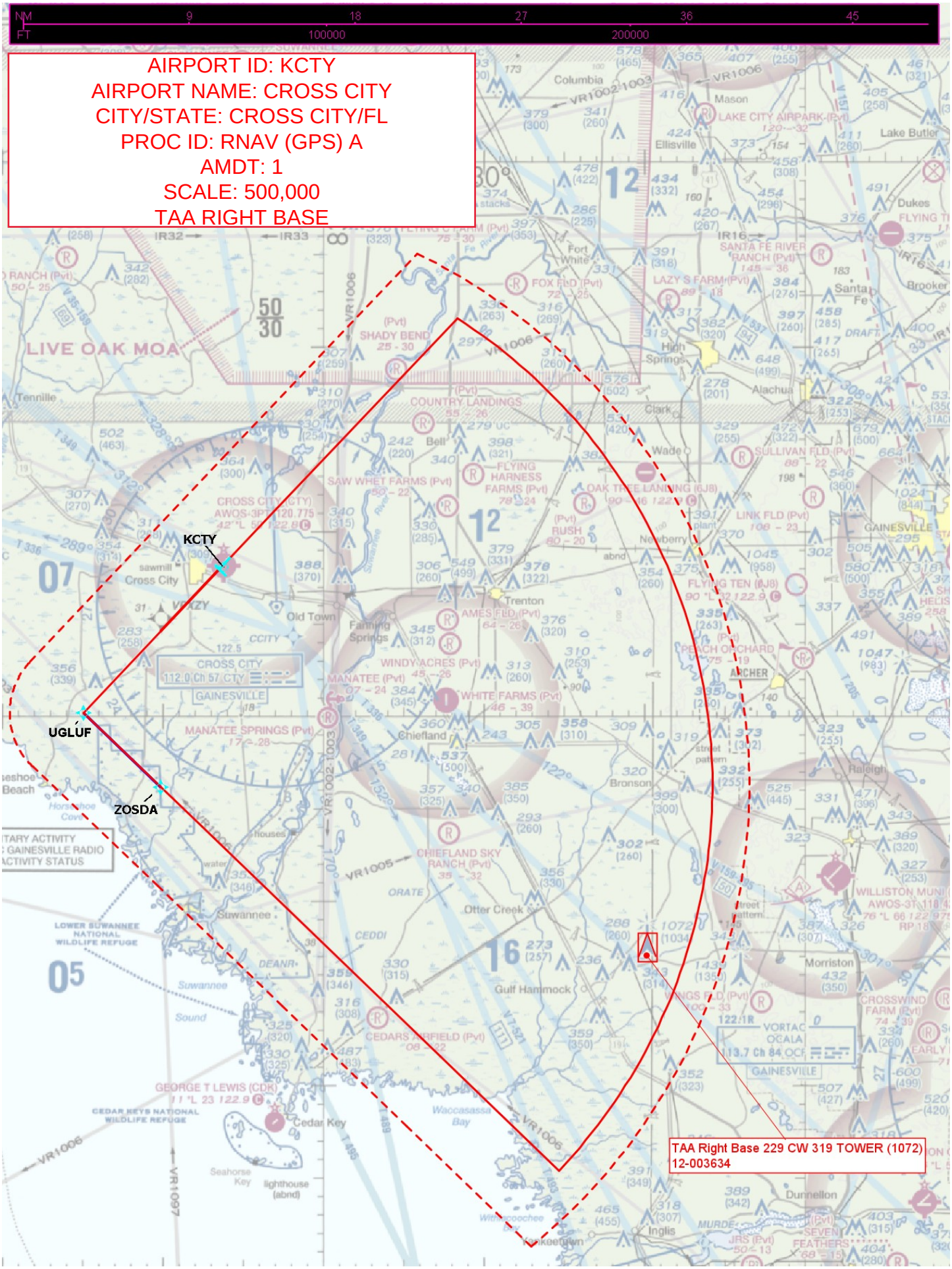

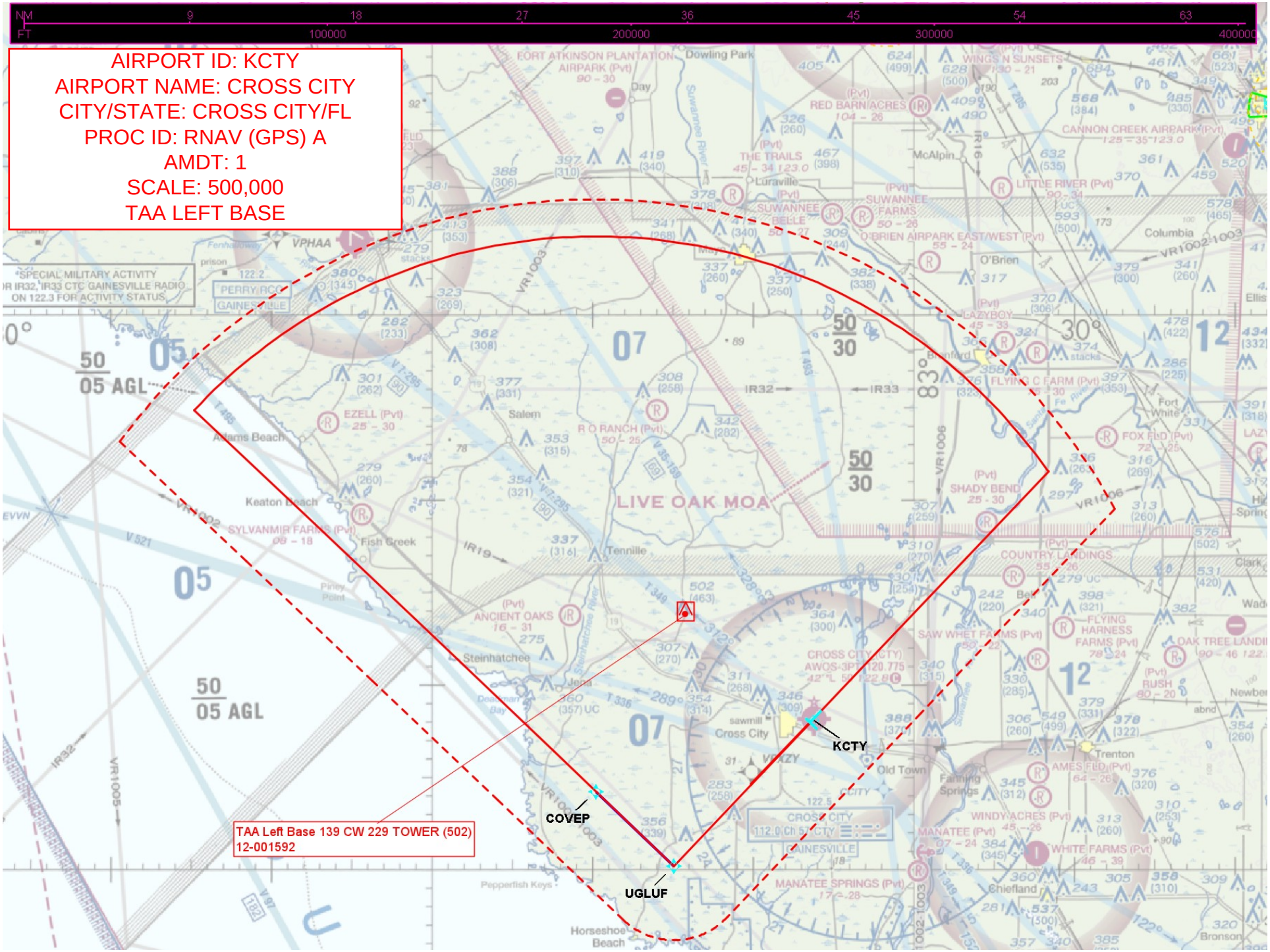
AIRPORT ID: KCTY
AIRPORT NAME: CROSS CITY
CITY/STATE: CROSS CITY/FL
PROC ID: RNAV (GPS) A
AMDT: 1
SCALE: 500,000
TAA LEFT BASE
NM 9 18 27 36 45 54 63
FT 100000 200000 300000 400000
LIVE OAK MOA
KCTY
COVEP
UGLUF
TAA Left Base 139 CW 229 TOWER (502)
12-001592
50
05 AGL
50
30
IR32
IR33
IR19
SPECIAL MILITARY ACTIVITY
IR32, IR33 CTC GAINESVILLE RADIO
ON 122.3 FOR ACTIVITY STATUS
Cross City
Old Town
Steinhatchee
Tennille
Salem
Trenton
Chiefland
Columbia
Fort White
Fanning Springs
Horseshoe Beach
Keaton Beach
Adams Beach
Fish Creek
Pepperfish Keys
Dowling Park
McAlpin
Luraville
O'Brien
Bronson