

Flight Procedures Cover Page	Task Action: FLIGHT CHECK	Task Type: IAP	Estimated Chart Date: 03/21/2024	APWS Task ID: 750EC3C5298B41678B063DC93A530BBF	APWS Project ID: FE2899686AA64A1D98F419EA216EEBC5
Procedure: VOR-A AMDT 11		Enroute: NO	Specialist: Cyrus, Theron		Agreement Number:
Airport ID: KLHQ			Airport City: LANCASTER		State: OH
Facility ID: APE	Facility Type: VORTAC	Flight Inspection Remark Type: Hold FC Slot			
<p>Procedure Comments:</p> <p>ACTIVE DATA USED FOR KLHQ AND RWYS.. ACTIVE DATA USED FOR APE VORTAC.</p> <p>CONTACT CASIMIR TABAKA 405 202 7857</p> <p>1/3/2024: THIS IS A UPDATED COPY TO THE FORM DEVELOPED ON: 07/27/2023:</p> <p>1. CHANGED MAP POINT FROM: "5.90 NM AFTER JUBBI/18.00 DME/RADAR OR AT MAGCO/APE 23.90 DME" TO: "5.90 NM AFTER JUBBI/18.00 DME/RADAR".</p> <p>2. ADDED IN ADDITIONAL FLIGHT DATA: "FINAL END POINT (FEP): (CFLVM): 394521.35N/0823925.37W (DO NOT CHART)".</p> <div><div>QUALITY 12 CHECKED</div><div>QUALITY 33 CHECKED</div></div>					



VORTAC APE <b>116.7</b> Chan <b>114</b>	APP CRS <b>194°</b>	Rwy Idg TDZE Apt Elev	<b>N/A</b> <b>N/A</b> <b>868</b>
---	------------------------	-----------------------------	--

# VOR-A

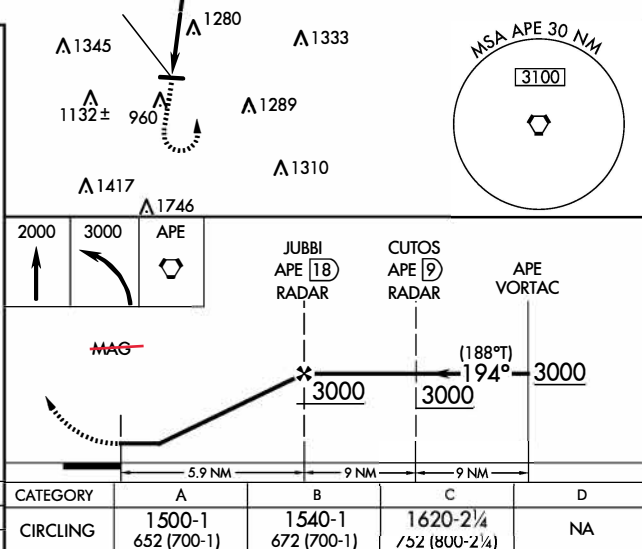
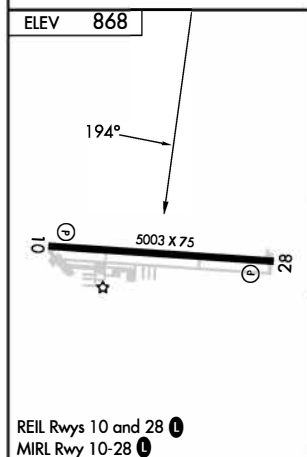
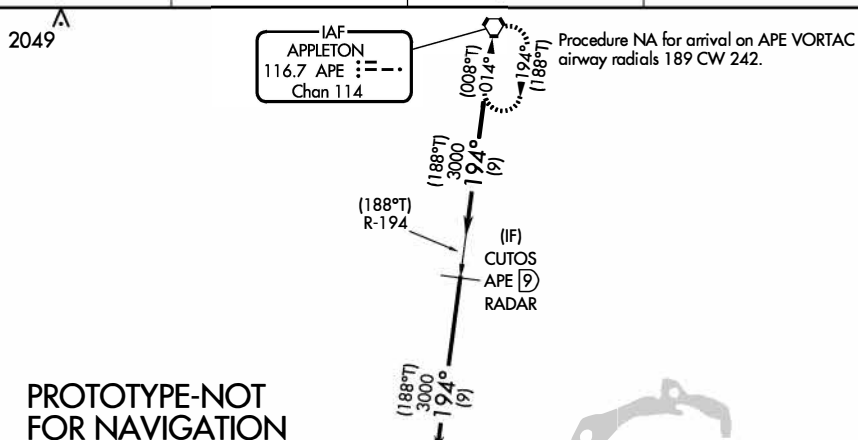
FAIRFIELD COUNTY (L.H.Q.)

DME or RADAR required.

When local altimeter setting not received, use Rickenbacker Intl altimeter setting and increase all MDAs 60 feet and visibility Cat C ¼ SM. Circling Rwy 28 NA at night. Rwy 28 helicopter visibility reduction below 1 SM NA.

MISSED APPROACH: Climb to 2000, then climbing left turn to 3000 direct APE VORTAC and hold.

ASOS <b>118.375</b>	COLUMBUS APP CON <b>134.0 279.6</b>	CLNC DEL <b>121.65</b>	UNICOM <b>122.725 (CTAF) 0</b>
------------------------	--	---------------------------	-----------------------------------



22307

VOR or GPS-A  
FAIRFIELD COUNTY (LHQ)

FAIRFIELD COUNTY (LHQ)  
VOR or GPS-A

EC-2, 13 JUL 2023 to 10 AUG 2023

EC-2, 13 JUL 2023 to 10 AUG 2023

