


Flight Procedures Cover Page	Task Action: FLIGHT CHECK	Task Type: IAP	Estimated Chart Date: 02/20/2025	APWS Task ID: 71BD973BDF0F4956AF5FE62F7C00E715	APWS Project ID: 344592021C49443CA296EF4C27D9DB12
Procedure: RNAV (GPS) RWY 14 AMDT 0C		Enroute: NO	Specialist: Turner, Roy		Agreement Number:
Airport ID: 12K			Airport City: SUPERIOR		State: NE
Facility ID:	Facility Type:	Flight Inspection Remark Type: New FC Slot			
<div>Procedure Comments:</div> <div>ACTIVE AIRPORT DATA USED.</div> <div>TKO VORMON DECOMMISSIONING.</div> <div>AMEND TO DELETE TKO FEEDER.</div> <div>NEW CIRCLING CRITERIA APPLIED.</div> <div>NEW LNAV CONTROLLING OBSTACLE: TOWER (31-021375) 400620.05N/0980622.29W.</div> <div>CRC REMAINDER CHANGE.</div> <div>CONTACT DAVID DANNER,AJV-A421, 405-954-5077.</div> <div>1/2/2025: THIS IS AN UPDATED COPY OF THE FORM DEVELOPED ON 09/26/2024:</div> <div>8260-3 FILE:</div> <div>1. REQUIRED EFFECTIVE DATE: CHANGED FROM "ROUTINE" TO "2/20/2025" - PROJECT HARD DATED.</div> <div>2. ADDED "PENDING" TO FLIGHT CHECK SIGNITURE BLOCK.</div> <div>QUALITY 30 CHECKED</div>					

FIG

RNAV (GPS) RWY 14
SUPERIOR MUNI (12K)

MISSED APPROACH: Climb to 3300
direct WUPAP and hold.

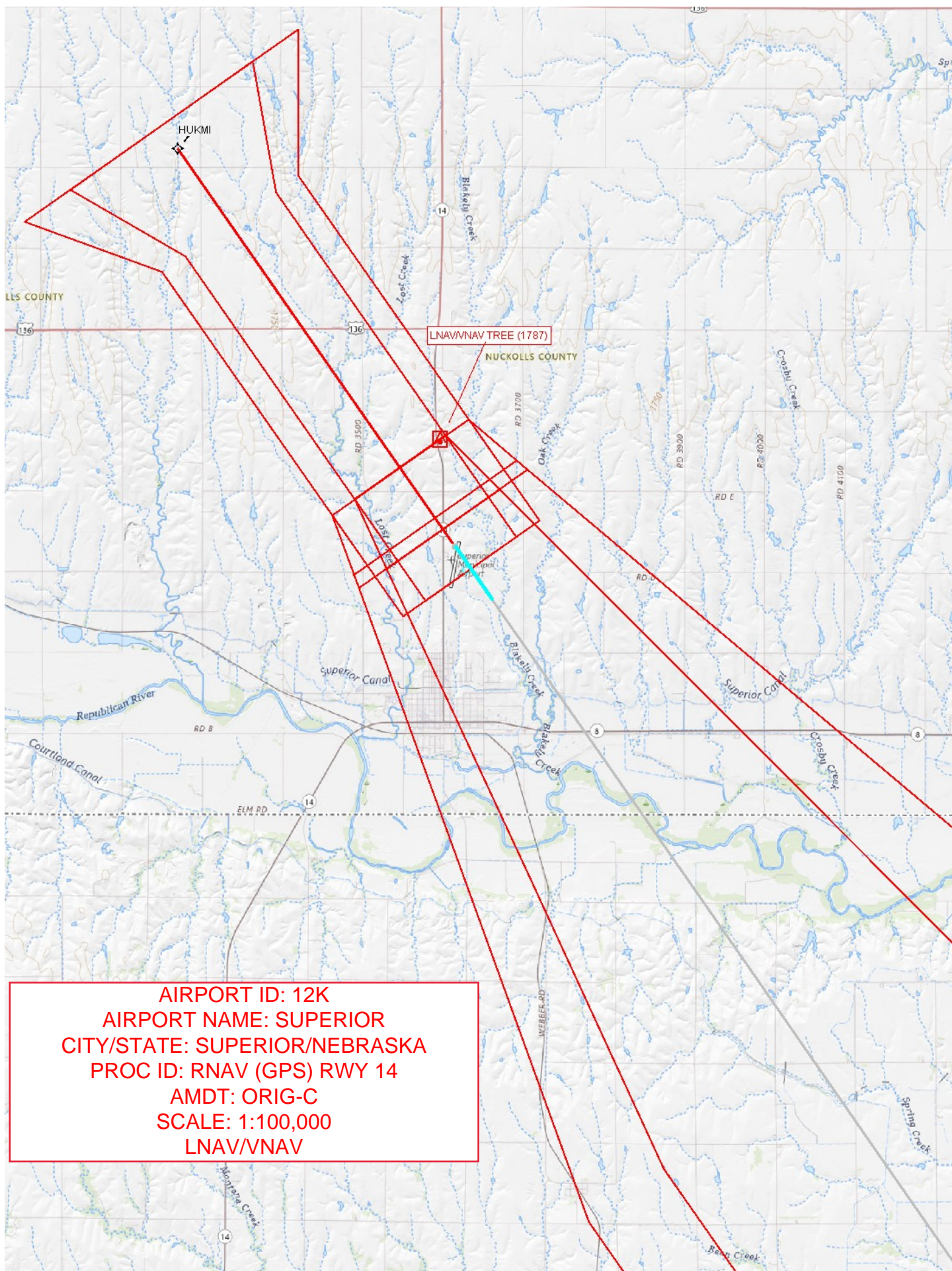
UNICOM
123.0 (CTAF) **L**

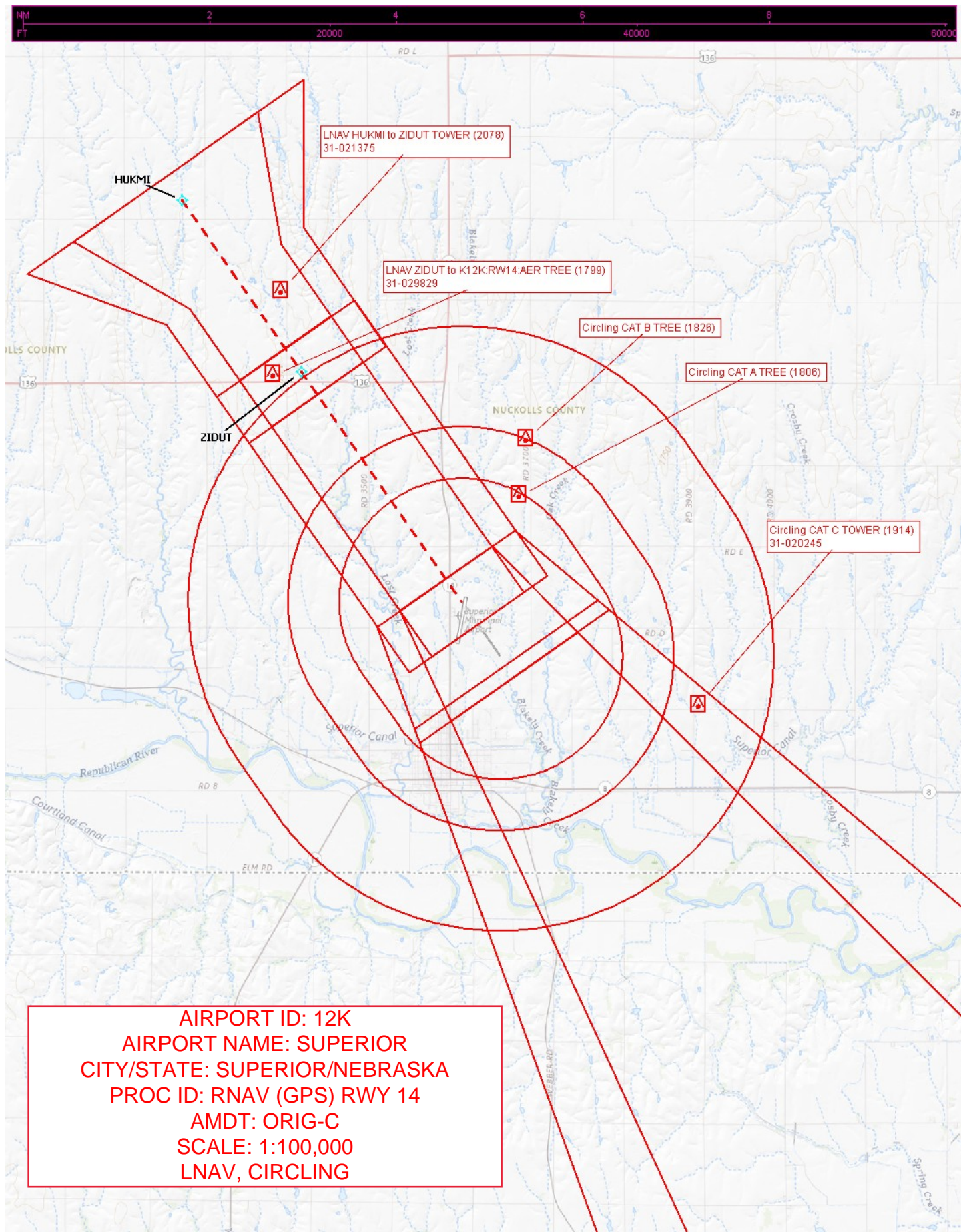


NC-2
29 OCT 2024
COMPILER: CG
REVIEWER:
DBL CHKR:
EFF: FIG

SUPERIOR MUNI (12K)
RNAV (GPS) RWY 14

SUPERIOR MUNI (12K)
RNAV (GPS) RWY 14





AIRPORT ID: 12K
AIRPORT NAME: SUPERIOR
CITY/STATE: SUPERIOR/NEBRASKA
PROC ID: RNAV (GPS) RWY 14
AMDT: ORIG-C
SCALE: 1:100,000
LNAV, CIRCLING