

Flight Procedures Cover Page	Task Action: Amendment	Task Type: IAP	Estimated Chart Date: 08/13/2020	APWS Task ID: 6F669C0C396D4023B19B84D497D7D446	APWS Request ID: F218D7767D8C49339EA7CB54061F6477
Procedure: VOR OR TACAN RWY 15 AMDT 21F		Enroute: NO	Specialist: Roslewski, Russell		Agreement Number:
Airport ID: KFSD	Airport Name: JOE FOSS FIELD		Airport City: SIOUX FALLS		State: SD
Facility ID:	Facility Type:	Flight Inspection Remark Type:			
<p>Procedure Comments: P-NOTAM</p> <p>New circling areas based on existing procedure at the airport – RNAV (GPS) RWY 33, Amdt 2. Cat E MDA did not change with new circling radius.</p> <p>Processed IAW Aircraft Operations Group (AJW-33) Memo, October 3, 2018, Subject: Flight Inspection Review Not Required.</p> <p>Dave Danner, 405-954-5077</p>					

QUALITY
41
CHECKED
DNAC

QUALITY
10
CHECKED

OLD

SIoux FALLS, SOUTH DAKOTA

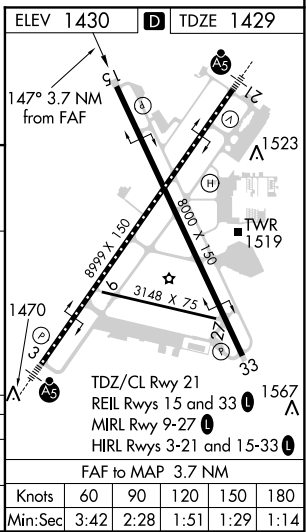
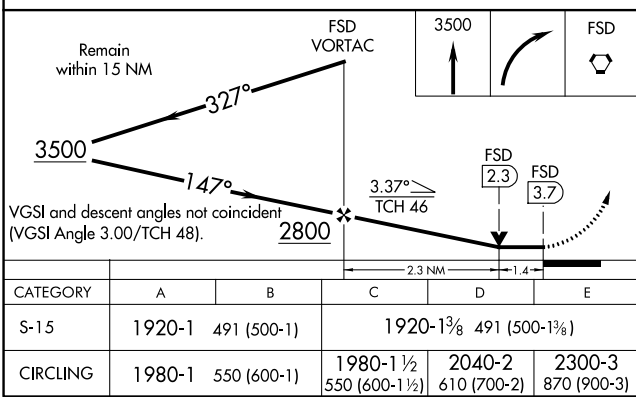
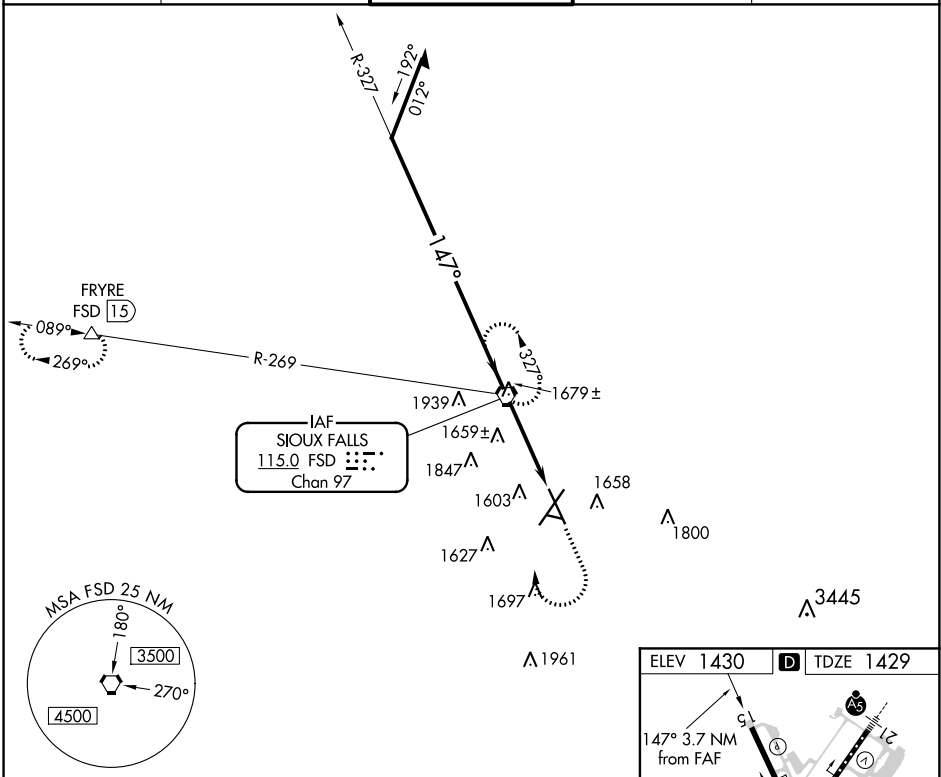
19003

VORTAC FSD	APP CRS	Rwy Idg	8000
115.0	147°	TDZE	1429
Chan 97		Apt Elev	1430

VOR or TACAN RWY 15
JOE FOSS FIELD (FSD)

ASR Rwy 15 helicopter visibility reduction below 3/4 SM NA.
MISSED APPROACH: Climb to 3500 then right turn direct FSD VORTAC and hold. (TACAN aircraft continue climb to 5000 via FSD R-269 to FRYRE 15 DME and hold west, right turns, 089° inbound)

ATIS 126.6	SIoux FALLS APP CON* 125.8 284.725	SIoux FALLS TOWER* 118.3(CTAF) 257.8	GND CON 121.9 348.6	UNICOM 122.95
---------------	---------------------------------------	---	------------------------	------------------



SIoux FALLS, SOUTH DAKOTA
Amdt 21E 08NOV18

43°35'N-96°45'W

JOE FOSS FIELD (FSD)
VOR or TACAN RWY 15

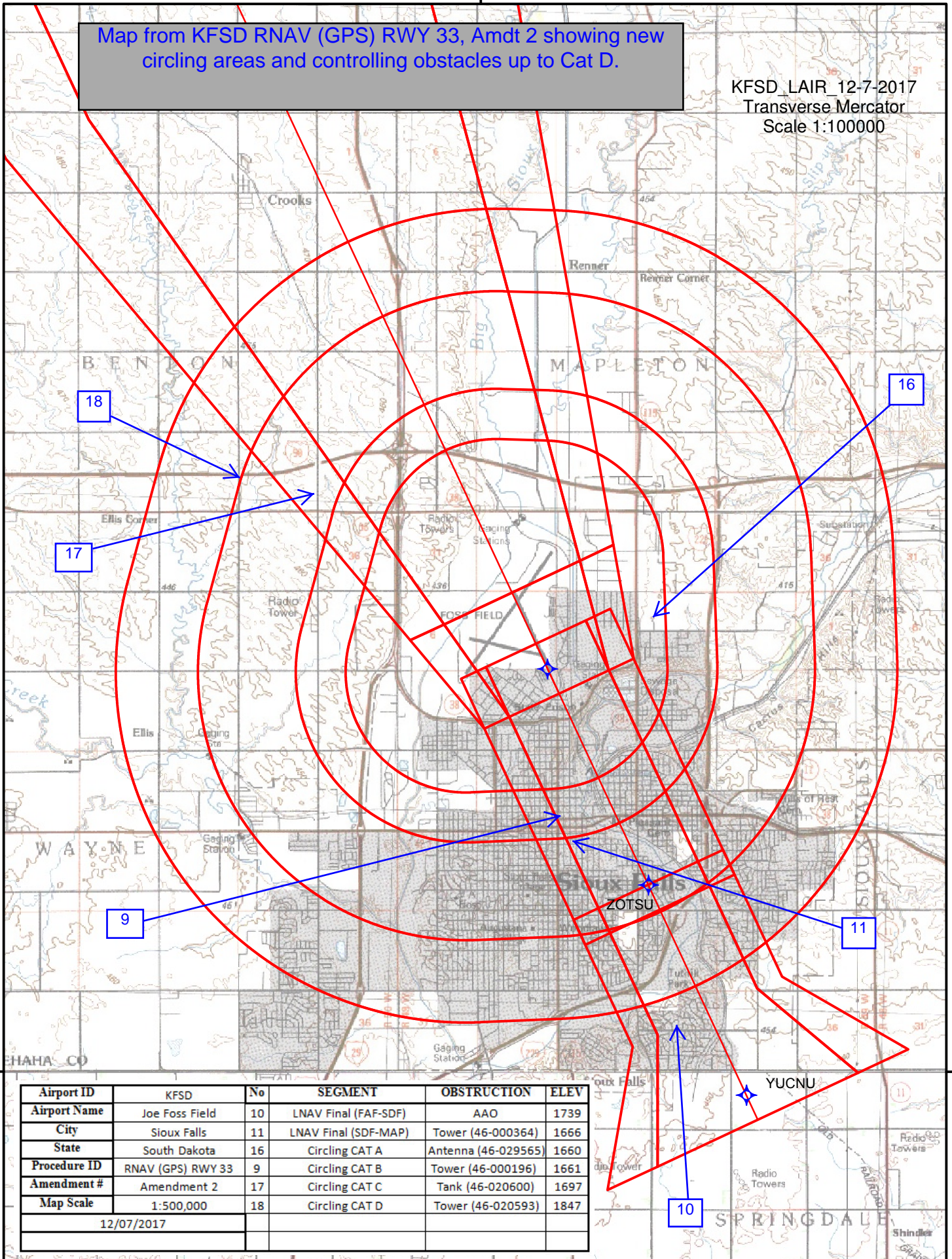
NC-1, 27 FEB 2020 to 26 MAR 2020

NC-1, 27 FEB 2020 to 26 MAR 2020

96°45'0"W

Map from KFSD RNAV (GPS) RWY 33, Amdt 2 showing new circling areas and controlling obstacles up to Cat D.

KFSD LAIR 12-7-2017
Transverse Mercator
Scale 1:100000



Airport ID	KFSD	No	SEGMENT	OBSTRUCTION	ELEV
Airport Name	Joe Foss Field	10	LNAV Final (FAF-SDF)	AAO	1739
City	Sioux Falls	11	LNAV Final (SDF-MAP)	Tower (46-000364)	1666
State	South Dakota	16	Circling CAT A	Antenna (46-029565)	1660
Procedure ID	RNAV (GPS) RWY 33	9	Circling CAT B	Tower (46-000196)	1661
Amendment #	Amendment 2	17	Circling CAT C	Tank (46-020600)	1697
Map Scale	1:500,000	18	Circling CAT D	Tower (46-020593)	1847
12/07/2017					

KFSD
Joe Foss Field
Sioux Falls, SD
1:100k
Circling - Cat E

Circling CAT E TOWER (1939)
46-000424

