

Flight Procedures Cover Page	Task Action: P-NOTAM	Task Type: IAP	Estimated Chart Date: 12/30/2021	APWS Task ID: 698CB12E3DC64D6799FDC0910F4E01E6	APWS Project ID: F29808FFF08543439A3EE08AFFADB230
Procedure: VOR/DME-B AMDT 2B		Enroute: NO	Specialist: Moore, Frank		Agreement Number:
Airport ID: N68			Airport City: CHAMBERSBURG		State: PA
Facility ID:	Facility Type:	Flight Inspection Remark Type:			
<div>Procedure Comments: P-NOTAM This Cancels FDC 0/5628 Order 8260.3, chapter 2, New Circling Criteria Applied. CONTACT DAVE TEFFETELLER 202-267-5177</div> <div><div>QUALITY 26 CHECKED</div><div>QUALITY 18 CHECKED</div></div>					

OLD

AL-6457 (FAA)

20366

VORTAC THS 115.0 Chan 97	APP CRS 088°	Rwy Idg TDZE Apt Elev	N/A N/A 688
--	------------------------	-----------------------------	--

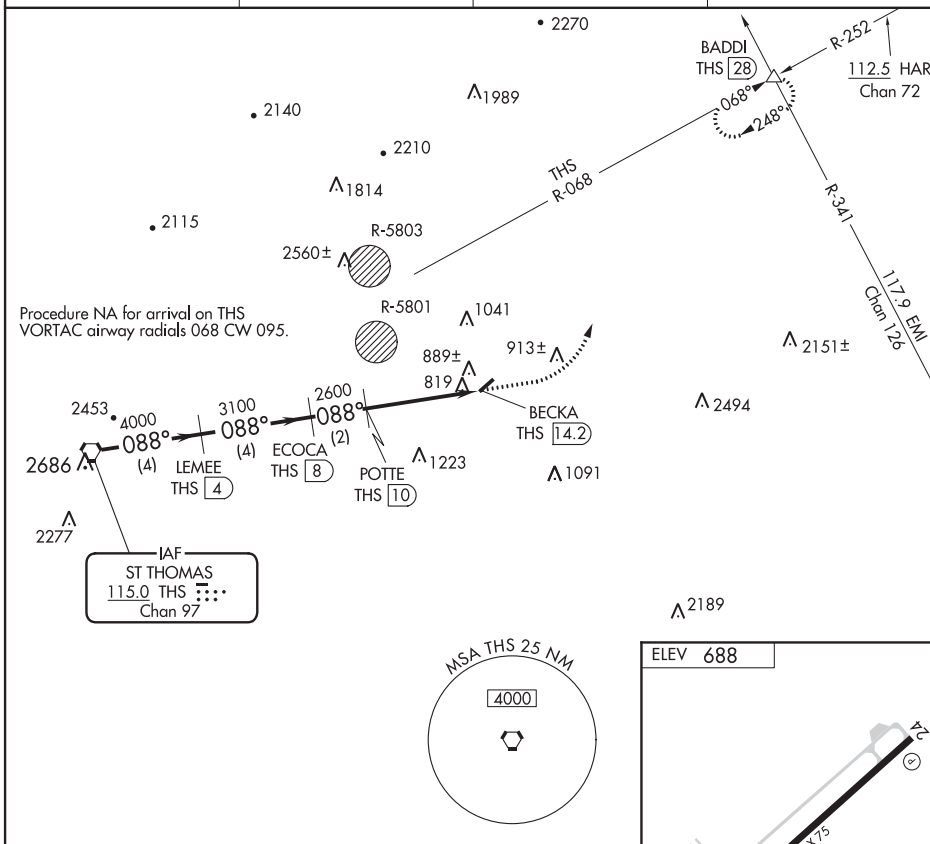
VOR/DME-B

FRANKLIN COUNTY RGNL (N68)

T Obtain local altimeter setting on CTAF. When not received, use Hagerstown
Rgnl-Richard A Henson Field altimeter setting and raise all MDAs 40 feet.
A NA Procedure NA when R-5801 is in use. Circling to Rwy 24 NA at night.
Helicopter visibility reduction below 1 SM NA.

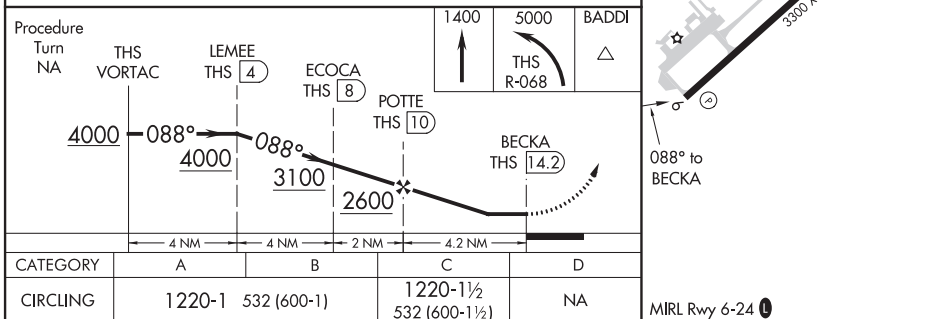
MISSED APPROACH: Climb to 1400 then climbing left turn to 5000 on THS R-068 to BADDI INT/28 DME and hold, continue climb-in-hold to 5000.

AWOS-3 120.725	HGR ASOS 126.375	HARRISBURG APP CON 124.1 273.525	CTAF 122.9
--------------------------	----------------------------	--	----------------------



NE-4, 17 JUN 2021 to 15 JUL 2021

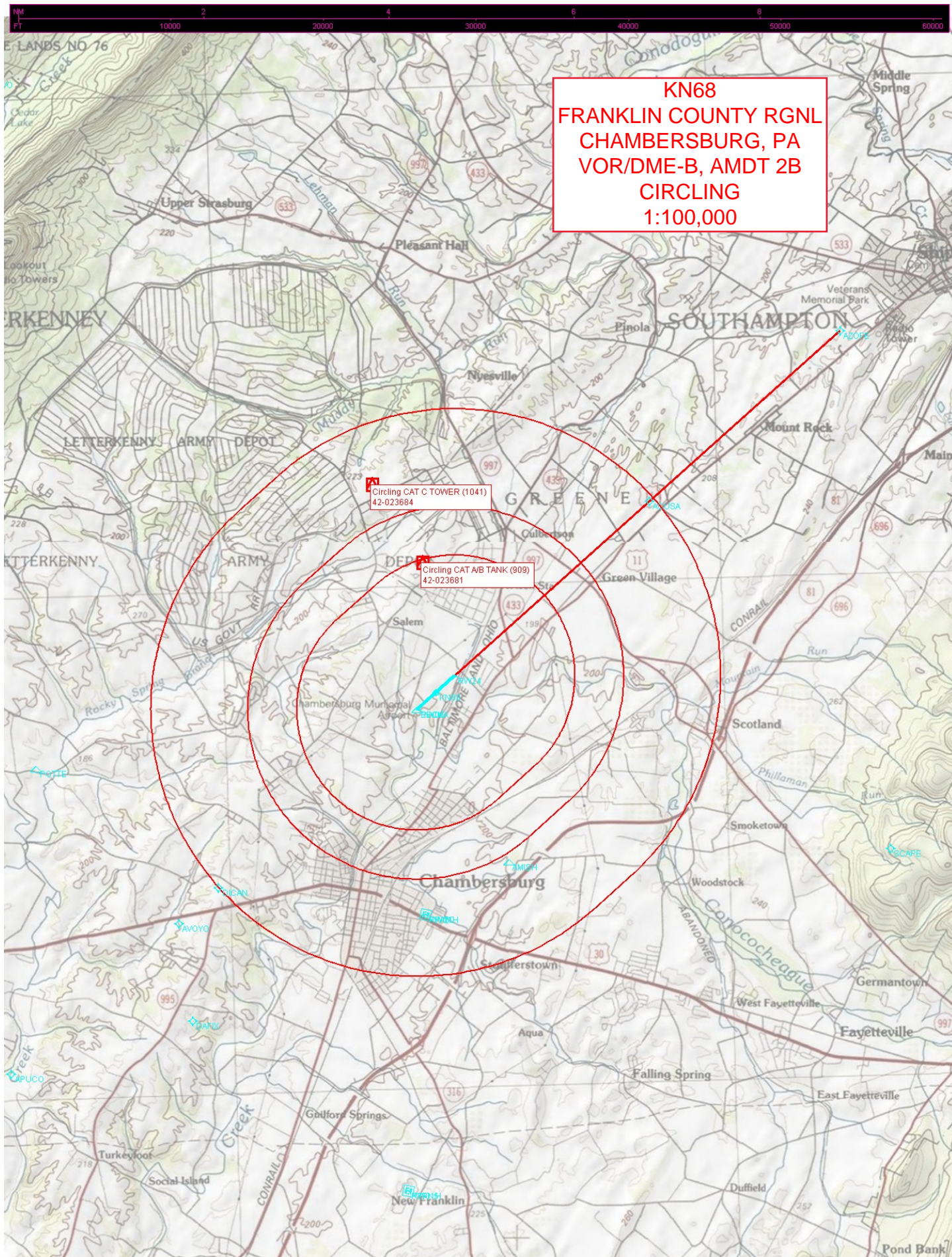
NE-4, 17 JUN 2021 to 15 JUL 2021



CHAMBERSBURG, PENNSYLVANIA
Amdt 2A 07MAR13

39°58'N - 77°39'W

FRANKLIN COUNTY RGNL (N68)
VOR/DME-B



KN68
FRANKLIN COUNTY RGNL
CHAMBERSBURG, PA
VOR/DME-B, AMDT 2B
CIRCLING
1:100,000

Circling CAT C TOWER (1041)
42-023684

Circling CAT A/B TANK (909)
42-023681