

Flight Procedures Cover Page	Task Action: Abbreviated Amendment	Task Type: IAP	Estimated Chart Date: 06/15/2023	APWS Task ID: 5F35B6A1A0C24E6F871678E1837D05E1	APWS Project ID: 32B29AA72A274A4FA1AEC30A773261C0
Procedure: NDB RWY 6 AMDT 1C		Enroute: NO	Specialist: Tuttle, Judith		Agreement Number:
Airport ID: KDYB			Airport City: SUMMERVILLE		State: SC
Facility ID:	Facility Type:	Flight Inspection Remark Type:			
<div>Procedure Comments: PROCESSED IAW TECHNICAL SUPPORT GROUP (AJF-17) MEMO DATED 07/07/2021, SUBJECT: GUIDANCE FOR PROCEDURAL CHANGES REQUIRING FLIGHT INSPECTION/VALIDATION. ACTIVE DATA USED FOR KDYB AIRPORT AND RWYS. REMOVED FEEDER FROM VAN VOR - VAN VOR DECOMMISSIONING. CONTACT: ERIC SUSKI, 405.954.7331.</div> <div>QUALITY 9 CHECKED</div> <div>QUALITY 10 CHECKED</div>					

OLD

SUMMERVILLE, SOUTH CAROLINA

AL-9078 (FAA)

21056

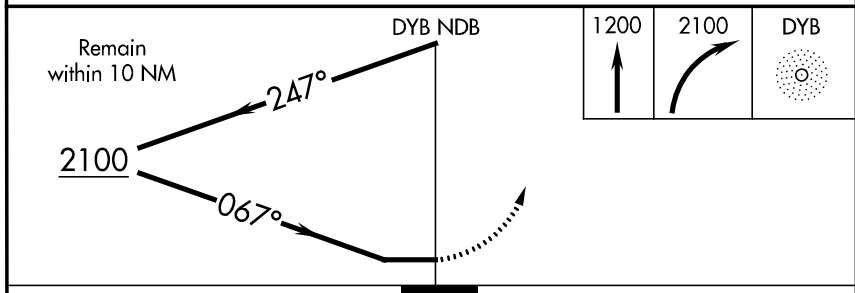
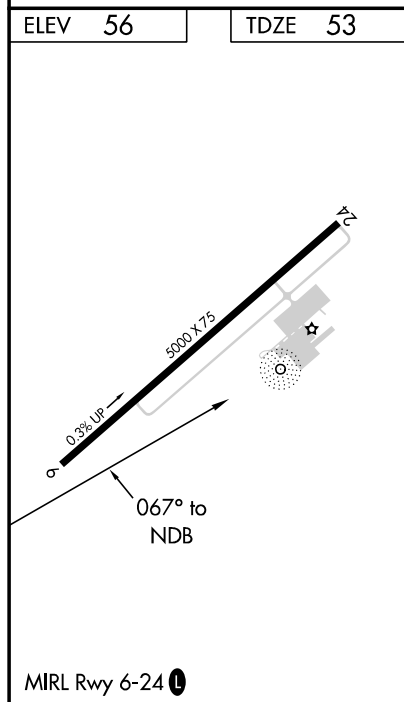
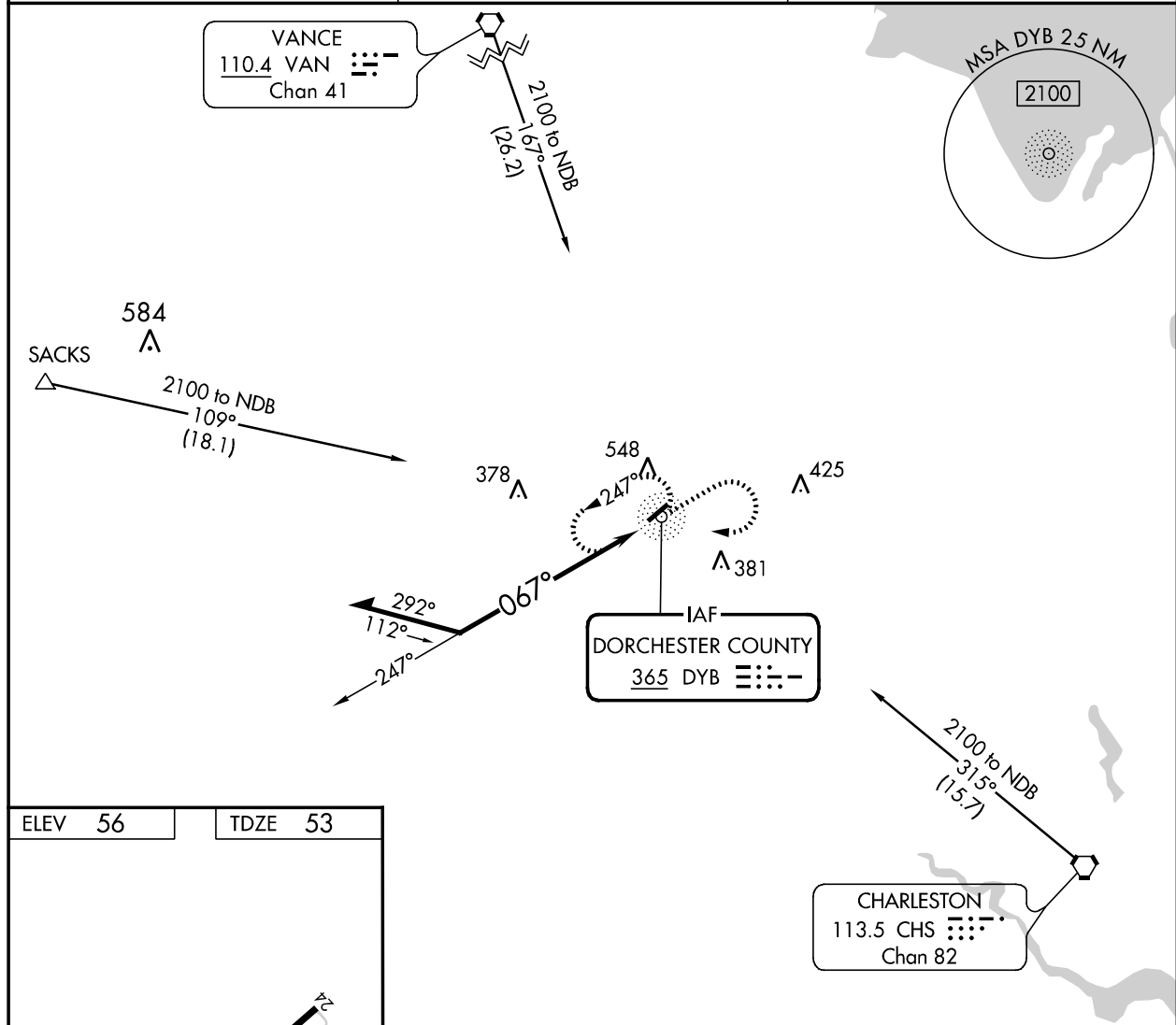
NDB DYB	APP CRS	Rwy Idg	5000
365	067°	TDZE	53
		Apt Elev	56

NDB RWY 6

SUMMERVILLE (DYB)

NA Circling Rwy 24 NA at night. Rwy 6 helicopter visibility reduction below $\frac{3}{4}$ SM NA.	MISSED APPROACH: Climb to 1200 then climbing right turn to 2100 direct DYB NDB and hold.
--	--

AWOS-3 119.575	CHARLESTON APP CON 120.7 306.925	UNICOM 123.0 (CTAF) 1
--------------------------	--	---------------------------------



CATEGORY	A	B	C	D
S-6	880-1 827 (900-1)	880-1¼ 827 (900-1¼)	880-2½ 827 (900-2½)	NA
C CIRCLING	880-1¼ 824 (900-1¼)		880-2½ 824 (900-2½)	NA

SUMMERVILLE, SOUTH CAROLINA
Amdt 1B 08NOV18

33°04'N-80°17'W

SUMMERVILLE (DYB)
NDB RWY 6

SE-2, 01 DEC 2022 to 29 DEC 2022

SE-2, 01 DEC 2022 to 29 DEC 2022