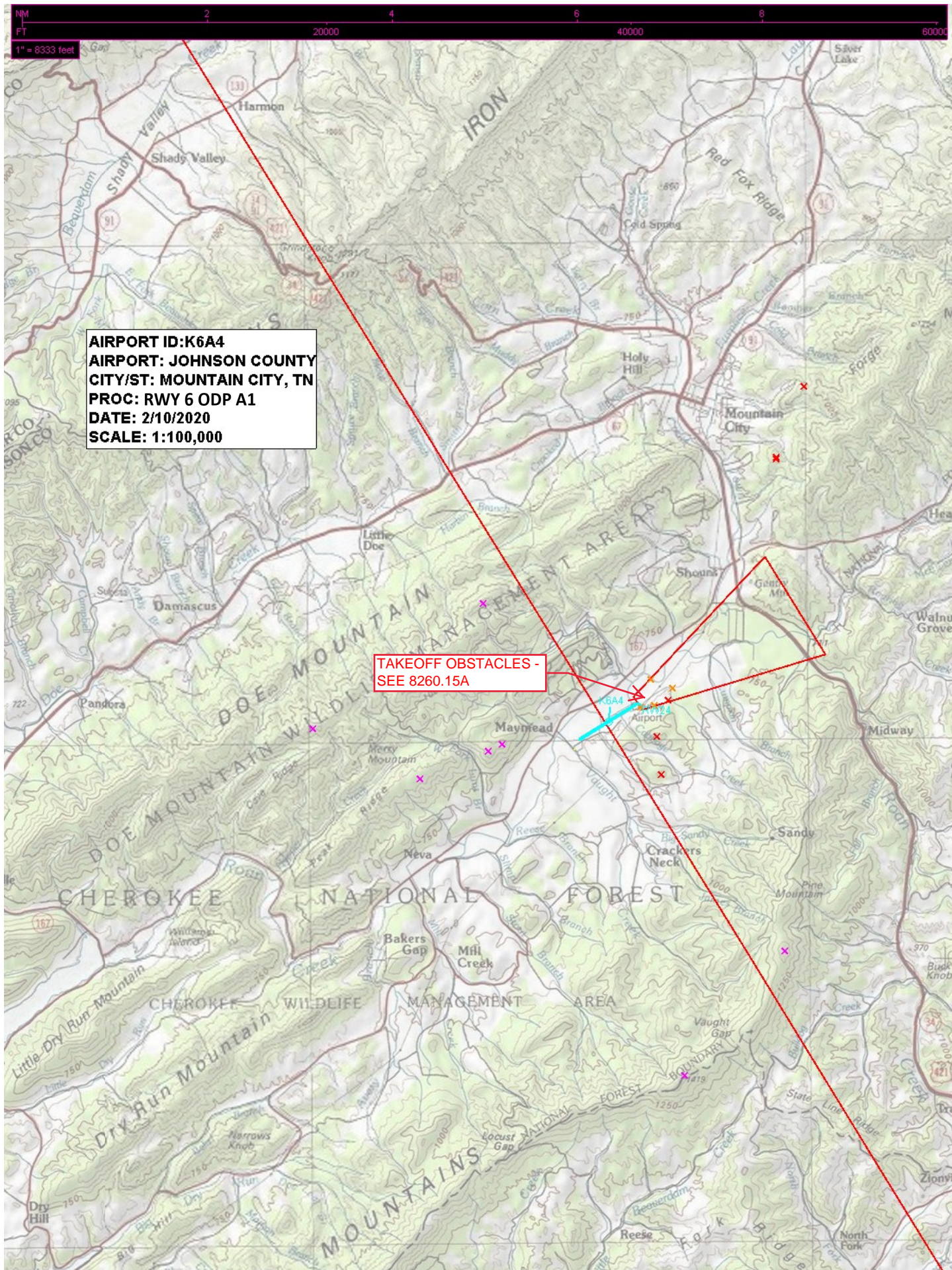
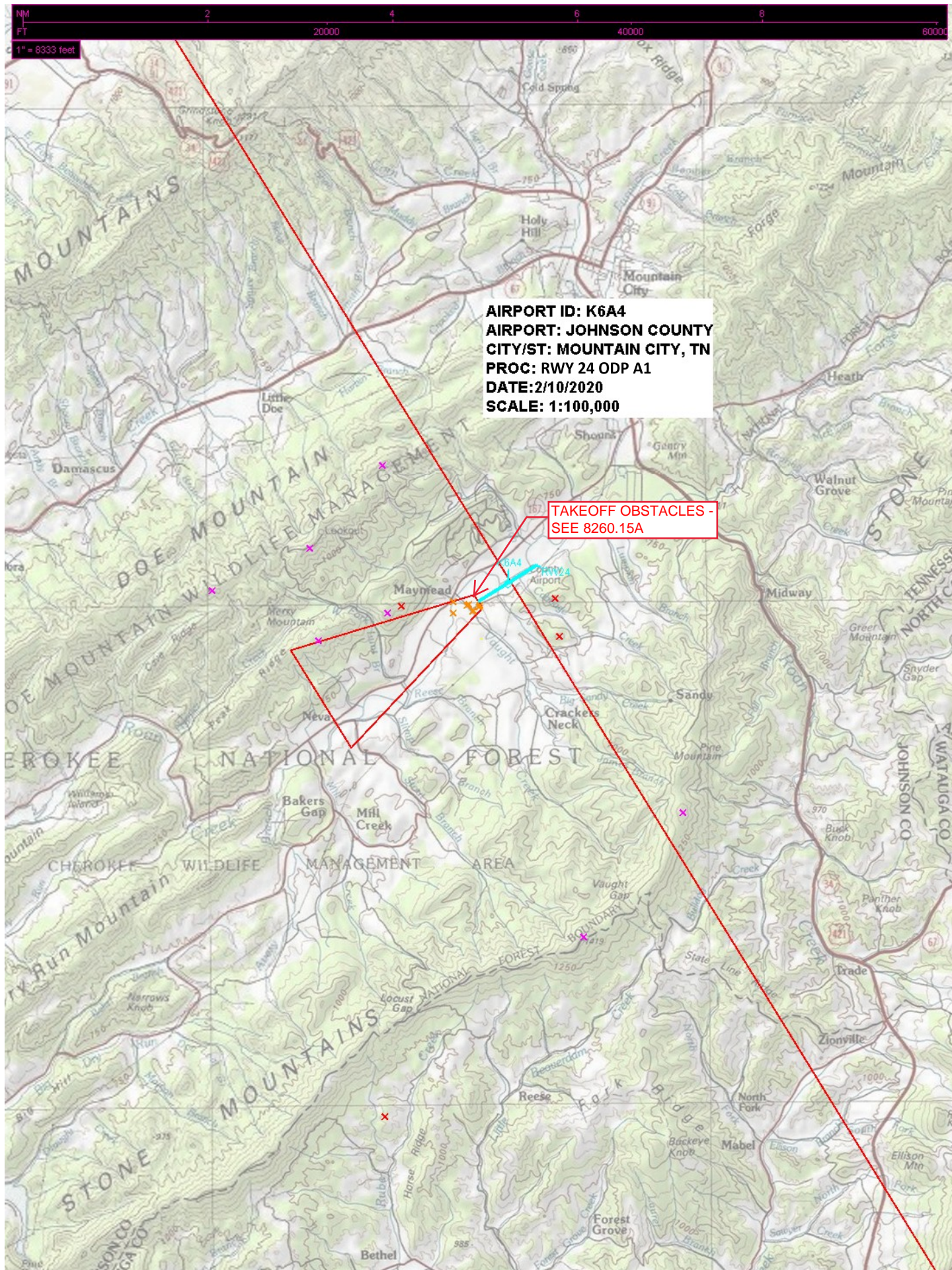
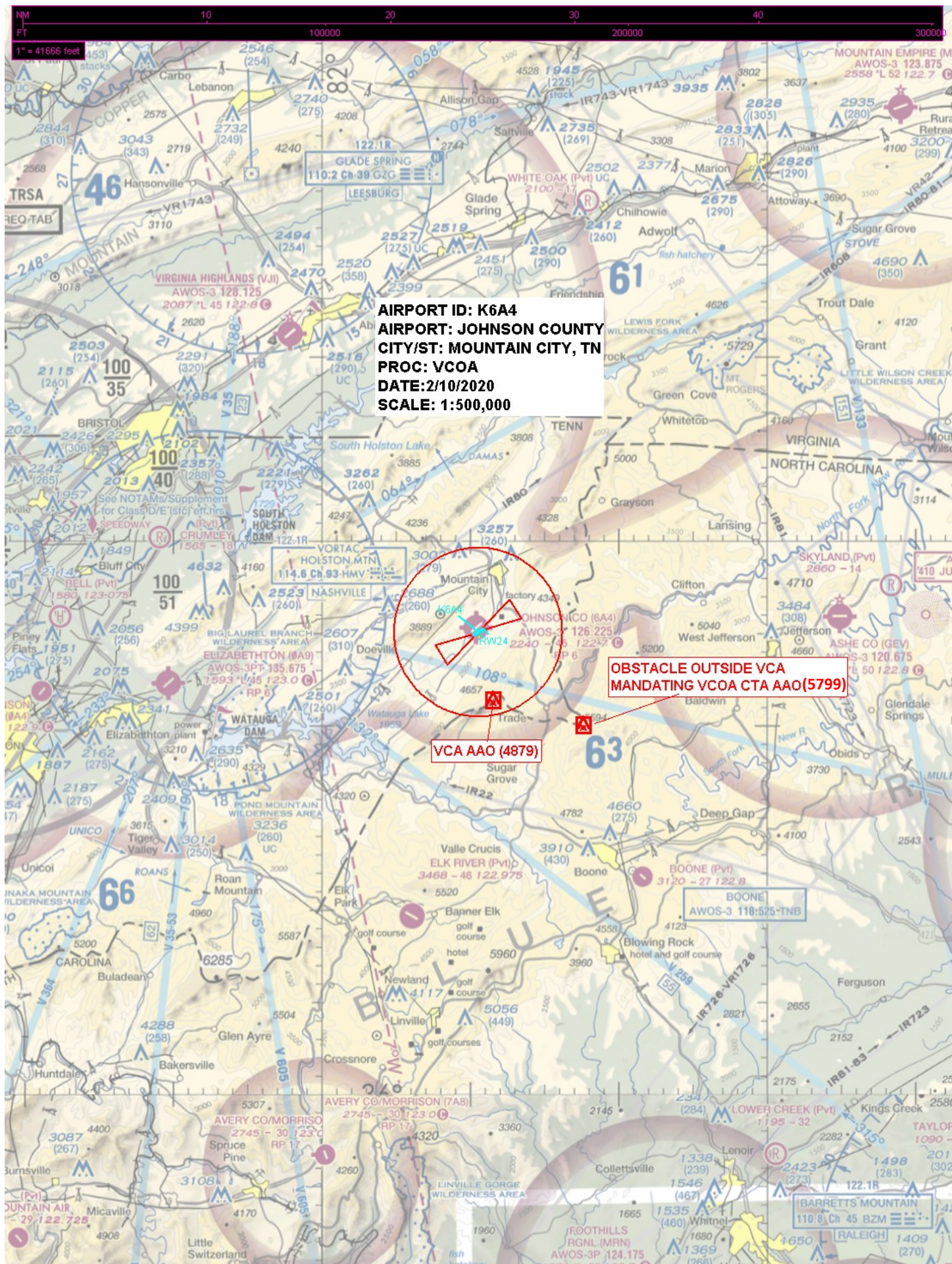


Flight Procedures Cover Page	Task Action: FLIGHT CHECK	Task Type: Textual DP	Estimated Chart Date: 07/16/2020	APWS Task ID: 5ED16AEDA3374C6F9DAE88337113570C	APWS Request ID: 0BDD72124AE347B4BA26BD3F1490B468
Procedure: MOUNTAIN CITY TN K6A4 AMDT 1		Enroute: YES	Specialist: Ulvestad, Arthur		Agreement Number:
Airport ID: K6A4	Airport Name: JOHNSON COUNTY		Airport City: MOUNTAIN CITY		State: TN
Facility ID:	Facility Type:	Flight Inspection Remark Type: New FC Slot			
<div> <div>Procedure Comments:</div> <div>CONTACT JOHN BORDY 405-954-0980</div> <div> <div>QUALITY 22 CHECKED</div> <div>3.16.2020 BD</div> </div> </div>					

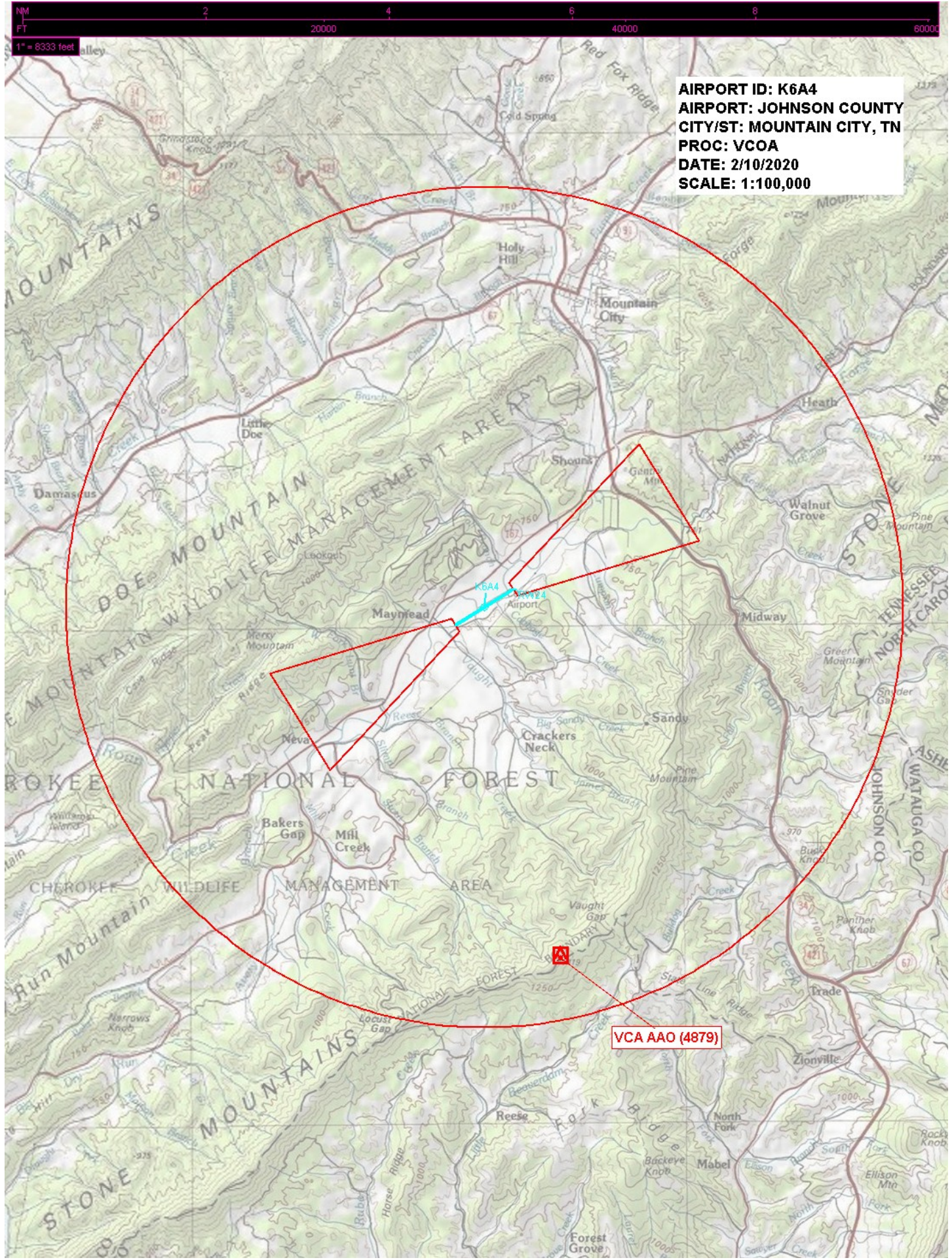
FIPC BASIC FORM							
PROCEDURE: MOUNTAIN CITY TN K6A4 AMDT 1			AIRPORT NAME: JOHNSON COUNTY		AIRPORT ID: K6A4	SPECIAL CONTROL NO: AP-09-246-20	
FAC ID: K6A4		CITY: MOUNTAIN CITY			ST: TN	ORIG CHART DATE: 02/25/2021	
DFL TYPE: PROC/T	THIRD PARTY: <input type="checkbox"/> YES	EST. TIME ON SITE: 0.4	REIMB. NUMBER:		PTS TASK ID:		
PREFLIGHT NOTES							
REVIEWER:					DATE:		
COMMENTS:					CHECK ONE:		
					<input type="checkbox"/> FLT CK REQ <input type="checkbox"/> NFCR <input type="checkbox"/> REJECT		
							YES
					CPV COMPLETE?		X
PROCEDURE RESULTS							
INSPECTION DATE: 11/03/2020		CREW #: VN364	N #: N68	INSTRUMENT PROCEDURE STATUS: <input checked="" type="checkbox"/> SAT <input type="checkbox"/> SAT W/CHANGES <input type="checkbox"/> UNSAT		ARINC CODING: <input type="checkbox"/> SAT <input type="checkbox"/> SAT/GOLD <input type="checkbox"/> UNSAT	
FLIGHT INSPECTOR SIGNATURE: kevin riese @ 11/04/2020 06:35			PRINTED NAME: RIESE, KEVIN JOHN				NOTAM INITIATED? <input type="checkbox"/> YES <input checked="" type="checkbox"/> NO
FLIGHT INSPECTOR REMARKS: Completed satisfactory.							
IN-FLIGHT OBSTACLE REPORT							
OBSTRUCTION ID #:	COORDINATES OR LOCATION:		GNSS ALTITUDE (MSL):		BAROMETRIC ALTITUDE (MSL):		HEIGHT ABOVE GROUND LEVEL:







AIRPORT ID: K6A4
AIRPORT: JOHNSON COUNTY
CITY/ST: MOUNTAIN CITY, TN
PROC: VCOA
DATE: 2/10/2020
SCALE: 1:100,000



VCA AAO (4879)