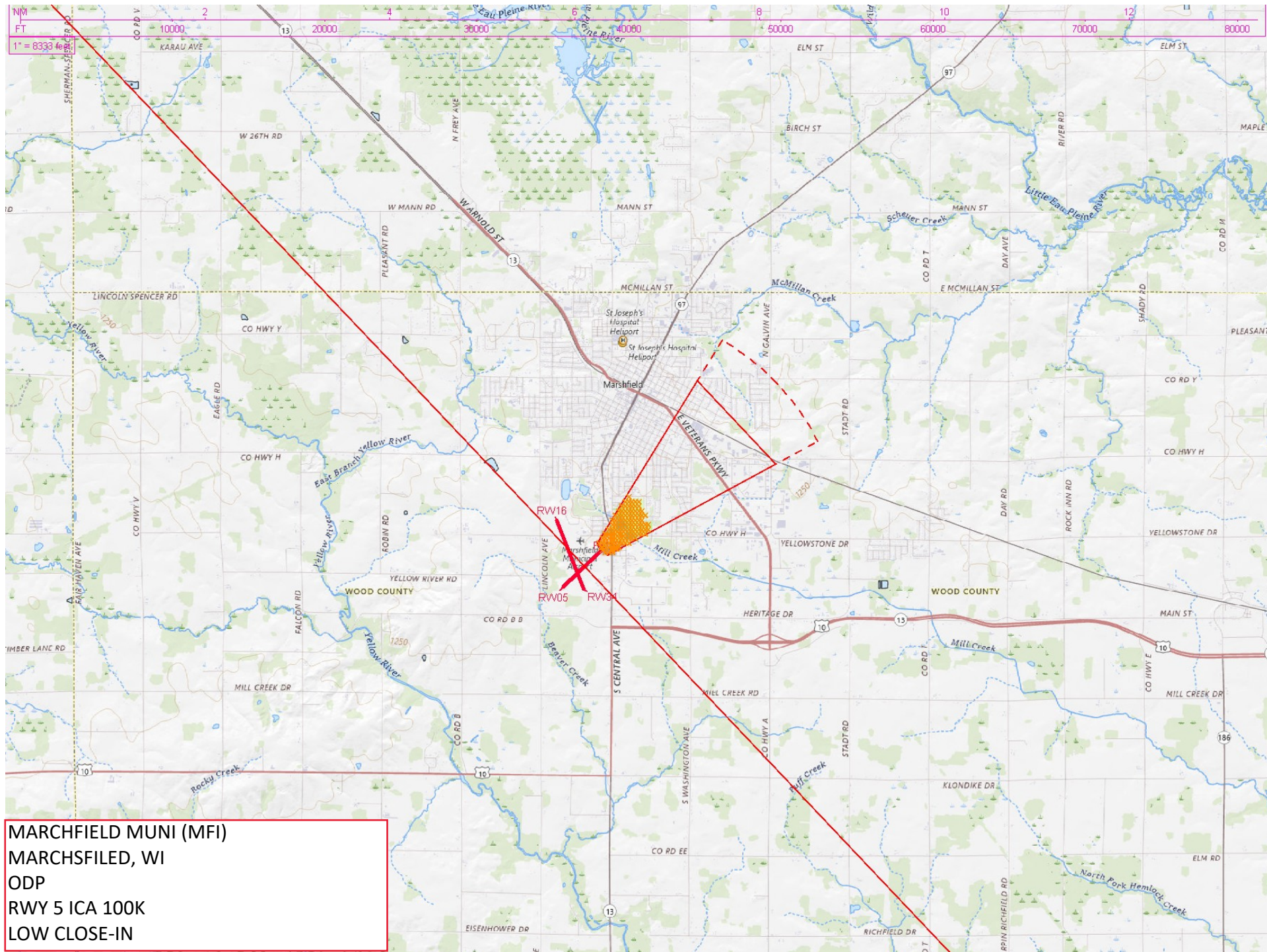
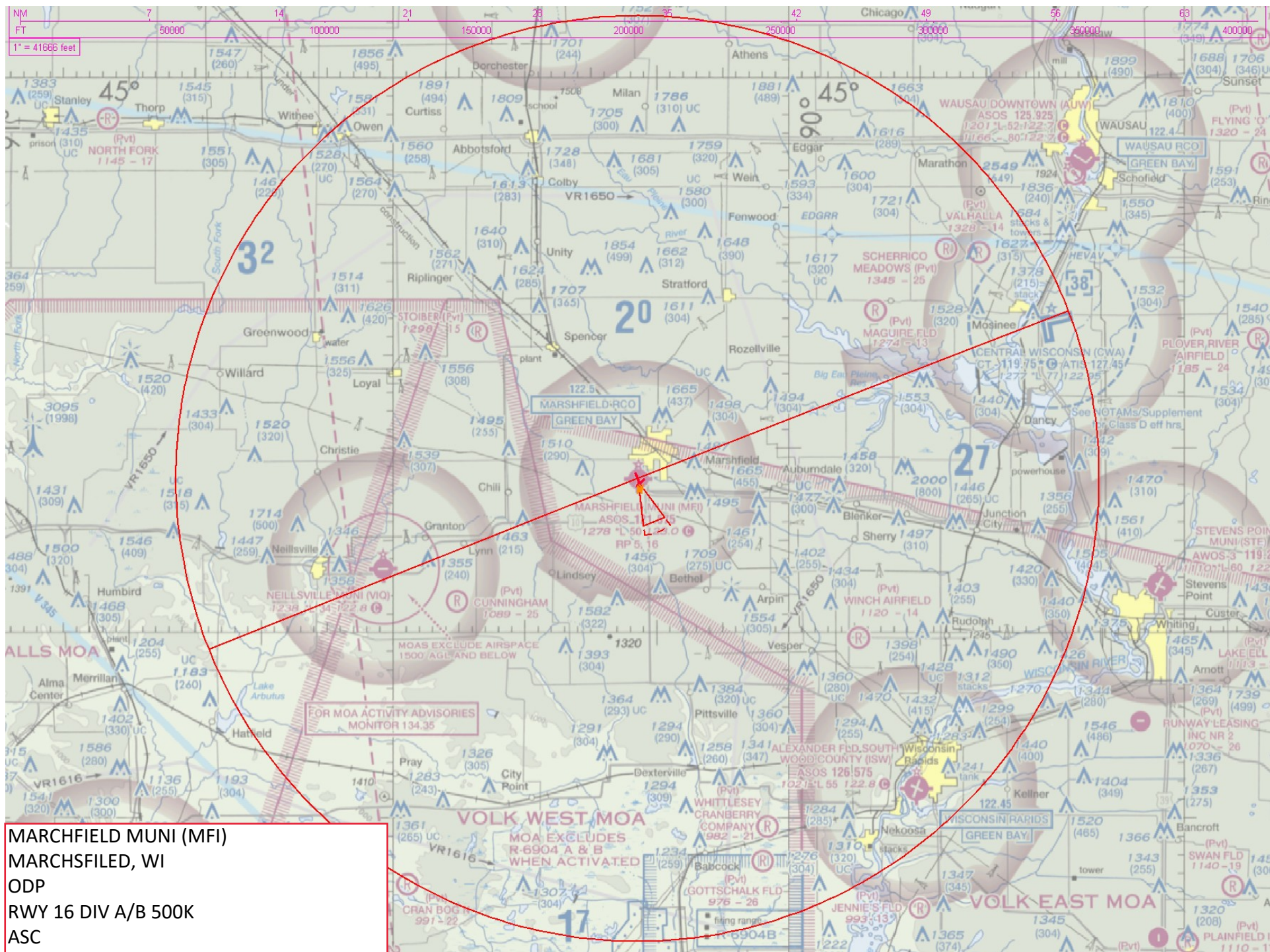
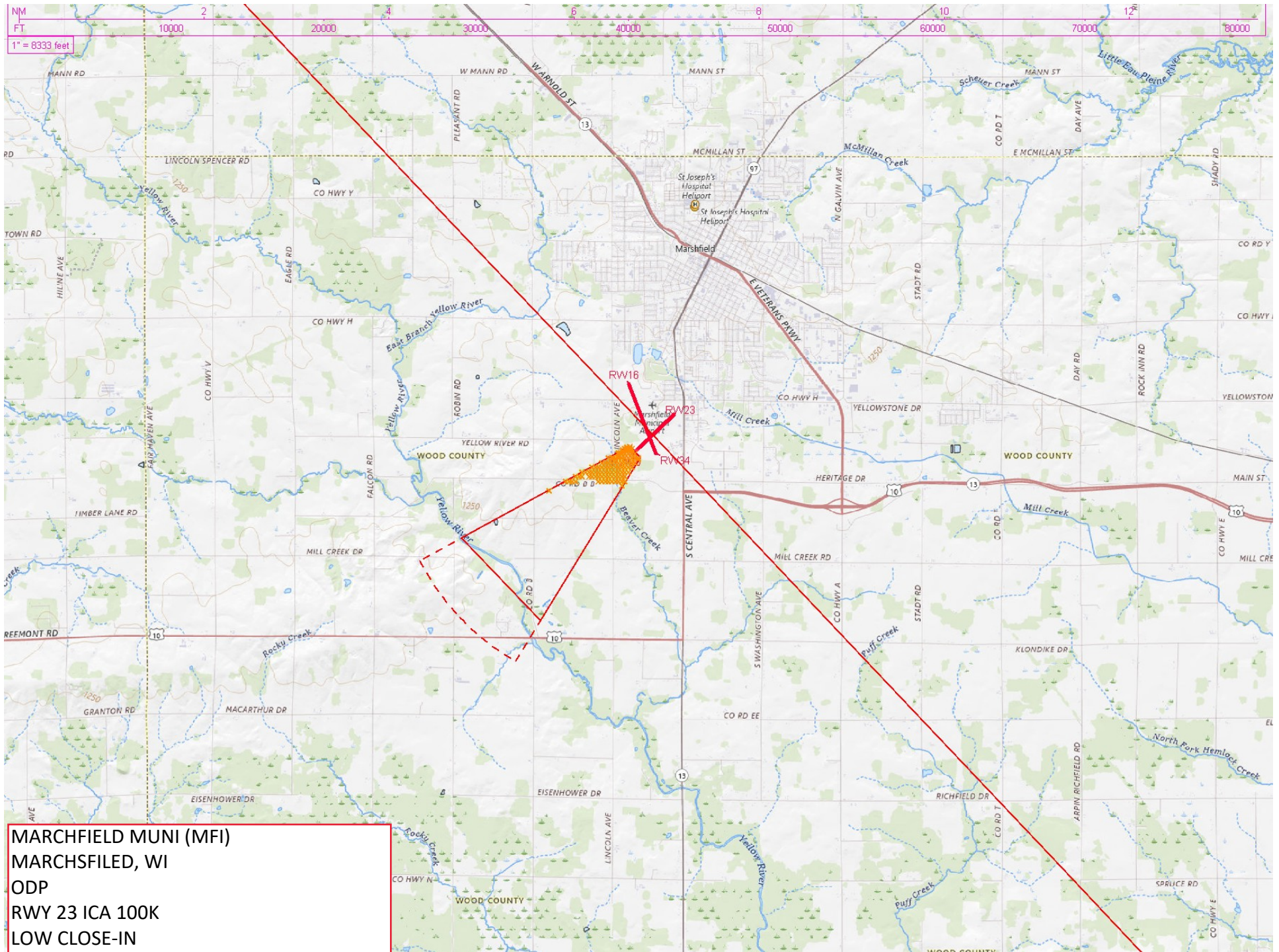


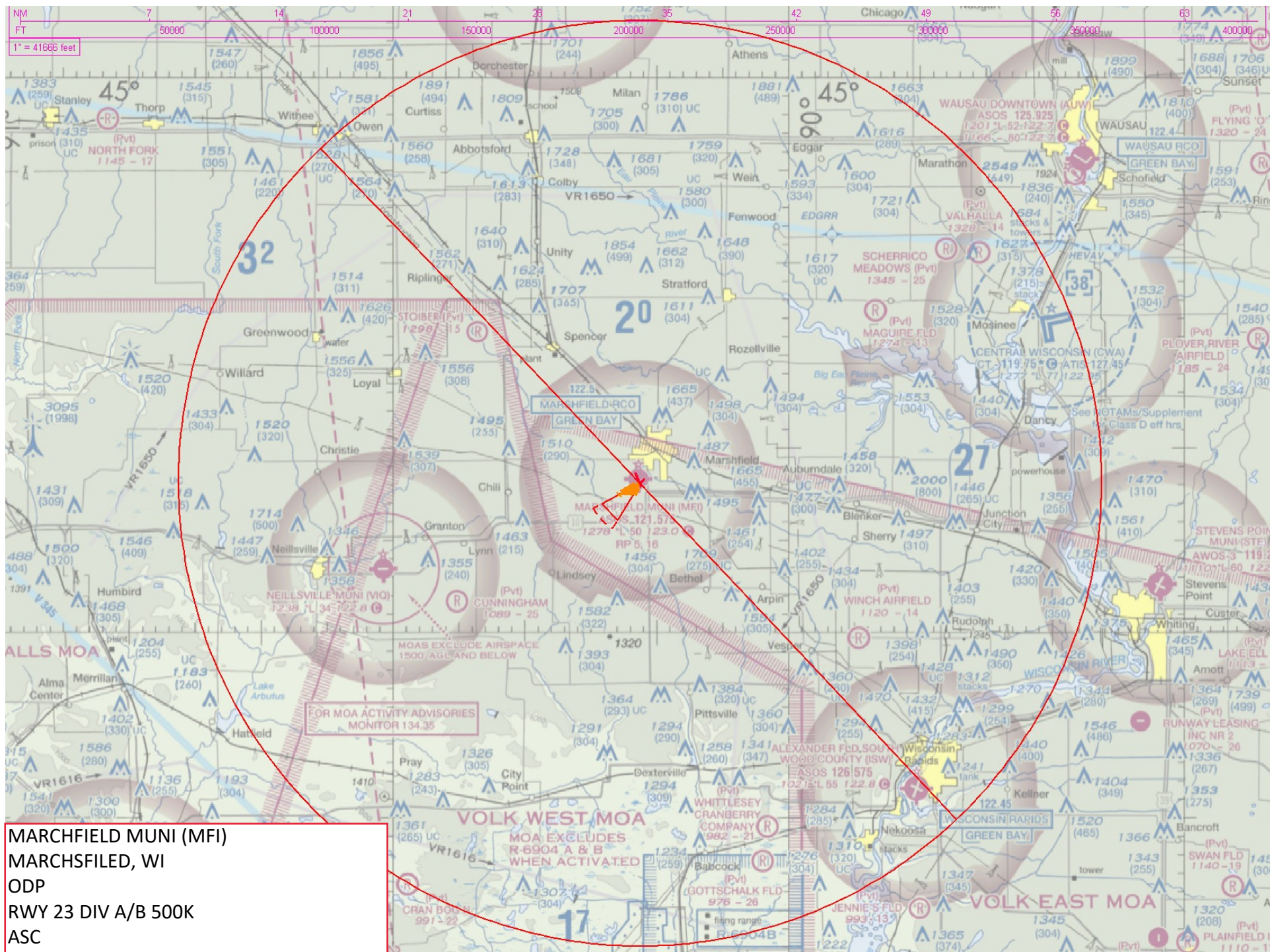
Flight Procedures Cover Page	Task Action: Abbreviated Amendment	Task Type: Textual DP	Estimated Chart Date: 11/27/2025	APWS Task ID: 59B3DCC5ABC044B689799AE09F00E8EA	APWS Project ID: 4F96C1F5F4BE4FEA8C51E44E9990941C
Procedure: TAKEOFF MINIMUMS AND OBSTACLE DP AMDT 0A		Enroute: NO	Specialist: Palmer, Leo		Agreement Number:
Airport ID: KMFJ			Airport City: MARSHFIELD		State: WI
Facility ID:	Facility Type:	Flight Inspection Remark Type:			
<div>Procedure Comments:</div> <div>- CLEAR NOTAM FDC 3/6754 - ADD/UPDATE TAKEOFF OBSTACLE NOTES. THERE ARE OBSTACLES THAT ARE EITHER CLOSER OR TALLER THAN THOSE PUBLISHED.</div> <div>- ACTIVE AIRNAV AIRPORT DATA USED. - UPDATED AIRNAV DATA, CHANGED RWY NUMBERS FROM 4,22 TO 5,23 IN 6/30/11.</div> <div>- UPDATED FILES/FORMS WITH CURRENT DATE/CRITERIA.</div> <div>- PROCESSED IAW TECHNICAL SUPPORT GROUP (AJF-17) MEMO DATED 07/07/2021, SUBJECT: GUIDANCE FOR PROCEDURAL CHANGES REQUIRING FLIGHT INSPECTION/VALIDATION.</div> <div>-CONTACT DAVE DANNER (405)954-5077</div> <div>QUALITY 23 CHECKED</div>					

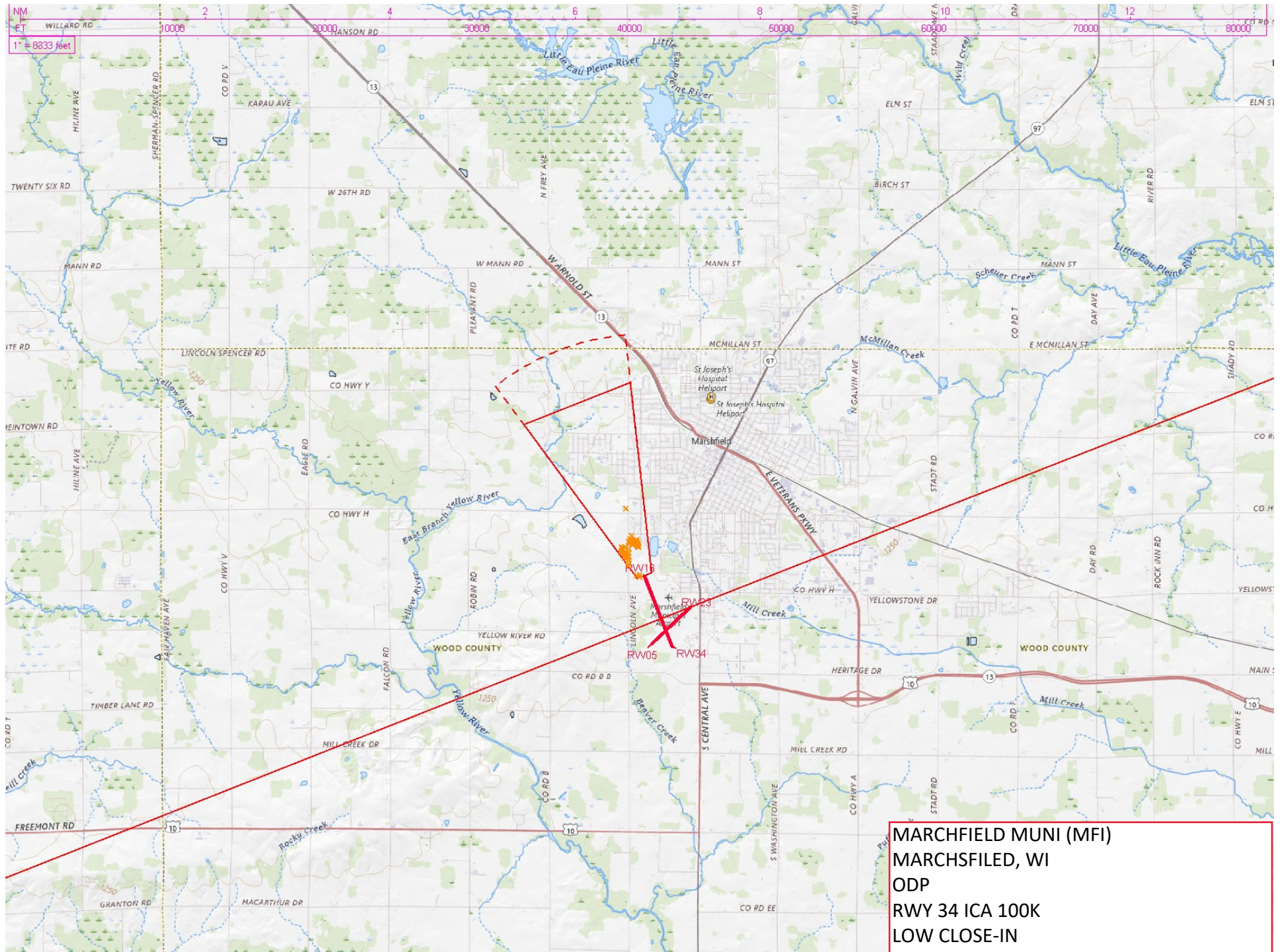


MARCHFIELD MUNI (MFI)
MARCHSFIED, WI
ODP
RWY 5 ICA 100K
LOW CLOSE-IN

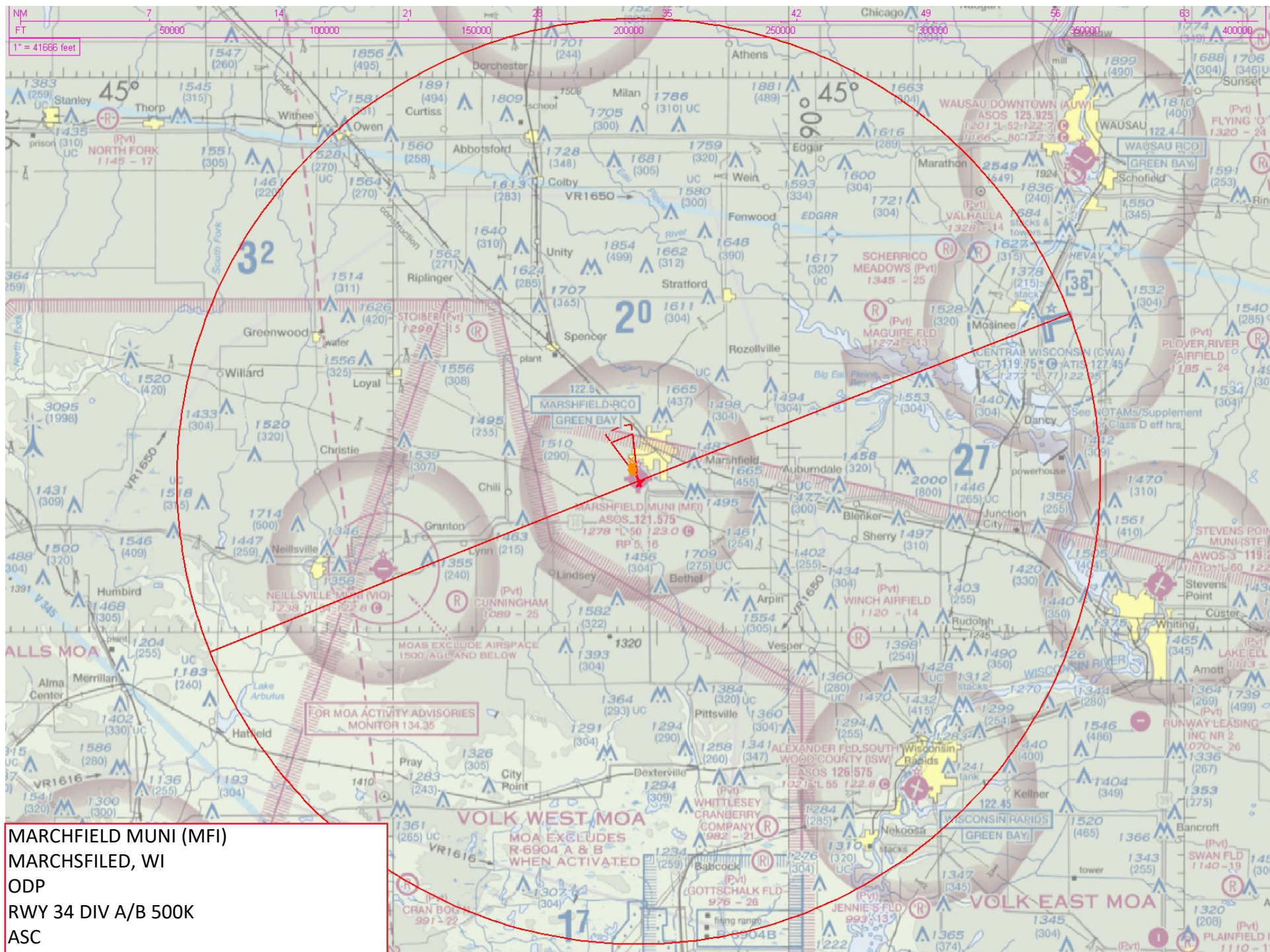








MARCHFIELD MUNI (MFI)
MARCHSFILED, WI
ODP
RWY 34 ICA 100K
LOW CLOSE-IN



Periodic Review

Leo Palmer

06-06-19

MARSHFIELD MUNI AIRPORT
MARSHFIELD, WI (KMFI)

TAKE_OFF MINIMUMS

Summary/Findings

- FULL REVIEW COMPLETE.
- AMENDMENT REQUIRED
- NOTAM NOT REQUIRED
- AIRPORT (KMFI) MAGVAR WITHIN TOLERANCE: 0E/1995, 2W/2020.
- NATIONAL SERVICE GROUP: 5

NOTAM REQUIRED: NO

AMENDMENT REQUIRED: YES

update runways 4/22 on forms to match updated airnav data. runways now 5/23.
UPDATE LOW-CLOSE IN OBS. UPDATE TAKEOFF OBS NOTES NEXT
AMENDMENT.

ADDITIONAL INFORMATION:

PROCEDURE REQUIRES AN AMENDMENT TO BRING FORMS TO CURRENT
STANDARDS AND PROCEDURE TO CURRENT CRITERIA.
BUILT USING TARGETS 5.6.0

Actions/Notes

Periodic Review

George H. Trammell

06-06-17

MARSHFIELD MUNI AIRPORT

MARSHFIELD, WI (KMFI)

TAKE_OFF MINIMUMS

Summary/Findings

1. FULL REVIEW COMPLETE.
2. NOTAM AND AMENDMENT NOT REQUIRED.
3. AIRPORT (KMFI) MAGVAR WITHIN TOLERANCE: 0E/1995, 2W/2020.

LOW CLOSE IN OBSTACLES WILL BE ADDED WITH NEXT AMENDMENT:

(1) TAKEOFF OBSTACLES NOTE: LOW CLOSE-IN OBSTACLES EXIST FOR RWYS 05, 16, AND 23 BUT HAVE NOT BEEN PUBLISHED AS REQUIRED.

(1) TAKEOFF OBSTACLES NOTE FOR RWY 34: UPDATE TO LOW CLOSE-IN OBSTACLES NOTE REQUIRED. NUMEROUS ADDITIONAL OBSTACLES EXIST.

ADDITIONAL INFORMATION:

- (1) NEW SURVEY DATA AVAILABLE 11/04/2009 (PROCEDURE DEVELOPED IN 2006).
- (2) 8260-15A STILL LISTS RWYS 4 AND 22, BUT THE RWY NUMBERS WERE CHANGED TO RWY 5 AND 23 IN 2011.

REVIEWED BY: DANIEL WEDEKIND (LEIDOS), 06/06/17

Actions/Notes

Flight Procedure Tracking Form			Action: REVIEW/INQUIRY	Task Type: BRO	Date Open: 05/02/2014	Task #: 2014050223941301002	Request #: 20140502239413
Procedure: TAKE-OFF MINIMUMS				Airport ID: KMF1	Airport: MARSHFIELD MUNI		Reimbursable #:
City: ST: WI			GPS #:		Estimated Chart Date: 10/29/2014		FICO #:
Fac ID:		Fac. Type:		Specialist: DAN CAIRNS			
Procedure Review							
	Rec'd	Rel'd	Full Name	Comments			
Lead:							
QA:							
Liaison:							
Procedure Comments:				Remark Type: INFORMATION			
<p>AMENDMENT REQUIRED TO COMPLY WITH CURRENT CRITERIA. SPECIFICALLY, THE CURRENT 15A STILL SHOWS RWY 4-22, HOWEVER IN JUNE 2011 THE RWY NUMBERS CHANGED DUE TO A MAG VAR ROTATION FROM 4-22 TO 5-23. ALSO ALL THE RWYS NOW PICK UP LOW, CLOSE-IN OBSTACLES. A P NOTAM IS BEING WORKED UP TO ADDRESS THE INCORRECT RWY NUMBERS ON THE 15A. FPT ADVISED (F).</p>							

Flight Procedure Tracking Form		Action: FLIGHT CHECK	Task Type: DP	Date Open: 02/24/2006	Task #: 2005111409470103001	Request #: 20051114094701
Procedure: DP MARSHFIELD WI KNFI ORIG			Airport ID: KNFI	Airport: MARSHFIELD MUNI		Reimbursable #:
City: MARSHFIELD		ST: WI	GPS #:	FICO #: BP 06-415-6		
Fac ID:		Fac. Type:	Specialist: PAUL CLARK			
Procedure Review						
	Rec'd	Rel'd	Full Name	Comments		
Lead:	02/24/2006	02/28/2006	DONALD SMITH			
QA:	06/12/2006	06/27/2006	DAVID PUGLISI			
Liaison:	06/27/2006	<i>Chel'd 4</i>	MARY McDONALD			
Procedure Comments:			Remark Type: INFORMATION			
MARSHFIELD, WI MARSHFIELD MUNI (KNFI) TAKE OFF DEP MINS, ORIG ENROUTE-YES FC BY: 8.1.06 PUB DATE: 9.28.06						
ATTACHED FORMS: 8260-15A						
CONTACT GEORGE DAVIS/DON SMITH AVN-120 LEADS 405.954.9960/9198 OR MARY McDONALD FICO LIAISON 405.954.8976 FAX: 405.954.1301						
<i>Pkg. 3 of 3</i>						
Flight Inspection						
Inspection Date	Crew #	N #	Sat	Unsat		
7/27/06	VN159	36	<input checked="" type="radio"/>	<input type="radio"/>		
Inspector Signature: <i>Paul F. Stank</i>			STANK			
Flight Inspection Remarks:			Date Sent: 7/27/06			
OBST ✓ SAT (ALL 4 RWYS)						
FLT ✓ SAT AS PROPOSED.						
RECEIVED JUL 08 2006						
FAXED						

Periodic Review

Robert Grim

06-03-21

MARSHFIELD MUNI AIRPORT
MARSHFIELD, WI (KMFI)

TAKEOFF MINIMUMS ORIG

Review Type: FULL

Summary/Findings

FULL ASSESSMENT REVIEW COMPLETED IAW 8260.19I 2-8-2 AND IFP
GROUP STANDARDIZED PERIODIC REVIEW PROCESS, DATED 3/21/2018.
PROCEDURE IS CONTAINED IN CONTROLLED AIRSPACE IAW 8260.19I CHPT
5.
PROCEDURE DEPARTURE MINIMUMS MEET CRITERIA (VERIFIED WITH
TARGETS).
PROCEDURE/FORMS DO NOT MEET CURRENT CRITERIA/POLICY:
PUBLISHED IFP CHARTS AND TEXT CORRECTLY PORTRAY SOURCE DATA.
PROCEDURE HAS NO WAIVERS.
NO AMENDMENT REQUIRED.
NO NOTAM REQUIRED.

Actions/Notes

NO ACTION REQUIRED.

Periodic Review

Jay D. Baggett

07-14-23

MARSHFIELD MUNI AIRPORT

MARSHFIELD, WI (KMFI)

TAKEOFF MINIMUMS ORIG

Review Type: PARTIAL

PR completed due to:

Summary/Findings

1. Airport name, Location, and ID correct: YES,
2. IFP Name & AMDT # correct: YES, MATCHES FORMS.
3. PR completed: PARTIAL.
4. Current forms are in Active Procedure Folder: YES,
5. TPP chart accurately reflects 8260 source documents: YES,
6. Are waivers on 8260 source documents active: N.A.
7. Verified all active NOTAMs are Valid and have current AMDT #: YES,
8. If a legacy IFP, checked for NavAid NTMs & restrictions that impact IFP: YES,
9. Verified AIRNAV data supports IFP as published: YES,
10. Was APR used and, if so, provide validation results: NO,

Validation Details:

11. NOTAM & Amendment Required: YES.
12. MAGVAR status: Airport and NavAid MagVar tables are maintained by Aeronautical Information Services and provided to the OSG-FPT offices for work scheduling at their discretion.
13. Non safety-related items will be resolved during next amendment: UPDATE FORMS AND PROCEDURE TO CURRENT STANDARDS AT NEXT AMENDMENT.
14. Other pertinent findings: NOTAM ISSUED.

!FDC 3/6754 MFI PART 1 OF 3 ODP MARSHFIELD MUNI, MARSHFIELD, WI.
TAKEOFF MINIMUMS AND (OBSTACLE) DEPARTURE PROCEDURES ORIG...
TAKEOFF OBSTACLE NOTES: RWY 5: VEGETATION 33 FT FROM DER, 183
FT LEFT OF CENTERLINE, 1252 FT MSL. POLES BEGINNING 464 FT FROM

DER, 379 FT RIGHT OF CENTERLINE, UP TO 43 FT AGL/1284 FT MSL. TREE 653 FT FROM DER, 566 FT RIGHT OF CENTERLINE, 1295 FT MSL. TREES, POLES BEGINNING 749 FT FROM DER, 14 FT RIGHT OF CENTERLINE, UP TO 1300 FT MSL. TREES, POLE BEGINNING 857 FT FROM DER, 94 FT LEFT OF CENTERLINE, UP TO 1275 FT MSL. POLE 1140 FT FROM DER, 211 FT LEFT OF CENTERLINE, 51 FT AGL/1280 FT MSL. RWY 16: TREE 244 FT FROM DER, 453 FT RIGHT OF CENTERLINE, 1291 FT MSL. TREES BEGINNING 374 FT FROM DER, 478 FT RIGHT OF CENTERLINE, UP TO 1319 FT MSL. RWY 23: TREE 11 FT FROM DER, 473 FT RIGHT OF CENTERLINE, 1255 FT MSL. TREE 100 FT FROM DER, 364 FT RIGHT OF CENTERLINE, 1261 FT MSL. TREE 188 FT FROM DER, 271 FT RIGHT OF CENTERLINE, 1264 FT MSL. AGL/1404 FT MSL. 2307141900-2507141900EST END PART 1 OF 3 !FDC 3/6754 MFI PART 2 OF 3 ODP MARSHFIELD MUNI, MARSHFIELD, WI. TREE 210 FT FROM DER, 470 FT RIGHT OF CENTERLINE, 1275 FT MSL. TREE 225 FT FROM DER, 539 FT LEFT OF CENTERLINE, 1259 FT MSL. TREES BEGINNING 538 FT FROM DER, 526 FT RIGHT OF CENTERLINE, UP TO 1282 FT MSL. TREE 750 FT FROM DER, 583 FT RIGHT OF CENTERLINE, 1287 FT MSL. TREES BEGINNING 865 FT FROM DER, 514 FT RIGHT OF CENTERLINE, UP TO 1293 FT MSL. RWY 34: TERRAIN 45 FT FROM DER, 370 FT LEFT OF CENTERLINE, 1280 FT MSL. TERRAIN 195 FT FROM DER, 276 FT LEFT OF CENTERLINE, 1284 FT MSL. TERRAIN 209 FT FROM DER, 485 FT LEFT OF CENTERLINE, 1285 FT MSL. TRAVERSE WAY 1009 FT FROM DER, 759 FT LEFT OF CENTERLINE, 1306 FT MSL. POLE 1117 FT FROM DER, 684 FT LEFT OF CENTERLINE, 34 FT AGL/1317 FT MSL. POLE 1369 FT FROM DER, 587 FT LEFT OF CENTERLINE, 36 FT AGL/1319 FT MSL. POLE 1549 FT FROM DER, 517 FT LEFT OF CENTERLINE, 41 FT AGL/1327 FT MSL. ELEVATOR, BUILDING, TREES BEGINNING 1551 FT FROM DER, 554 FT LEFT AGL/1404 FT MSL. 2307141900-2507141900EST END PART 2 OF 3 !FDC 3/6754 MFI PART 3 OF 3 ODP MARSHFIELD MUNI, MARSHFIELD, WI. OF CENTERLINE, UP TO 59 FT AGL/1350 FT MSL. TREE, POLE BEGINNING 1770 FT FROM DER, 416 FT LEFT OF CENTERLINE, UP TO 1351 FT MSL. TREE 1837 FT FROM DER, 642 FT LEFT OF CENTERLINE, 1368 FT MSL. TREES, POLE BEGINNING 1951 FT FROM DER, 342 FT LEFT OF CENTERLINE, UP TO 1374 FT MSL. TREE 1957 FT FROM DER, 284 FT RIGHT OF CENTERLINE, 1329 FT MSL. TREE 1975 FT FROM DER, 244 FT RIGHT OF CENTERLINE, 1330 FT MSL. TREES BEGINNING 2197 FT FROM DER, 8 FT LEFT OF CENTERLINE, UP TO 1385 FT MSL. ELEVATOR 4537 FT FROM DER, 461 FT RIGHT OF CENTERLINE, 86 FT AGL/1394 FT MSL. ELEVATOR 4537 FT FROM DER, 465 FT RIGHT OF CENTERLINE, 96 FT AGL/1404 FT MSL. 2307141900-2507141900EST END PART 3 OF 3

Actions/Notes

NOTAM ISSUED.