

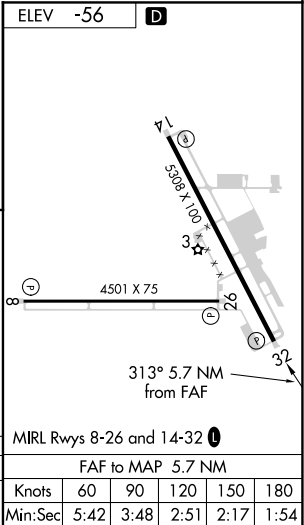
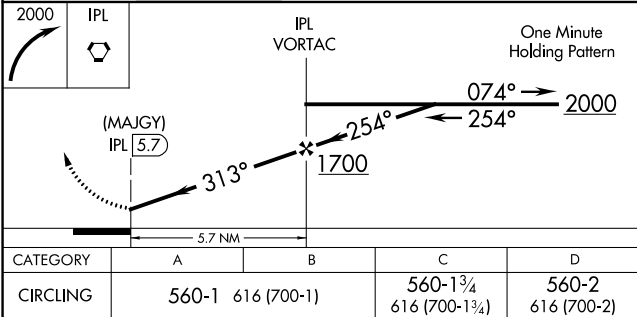
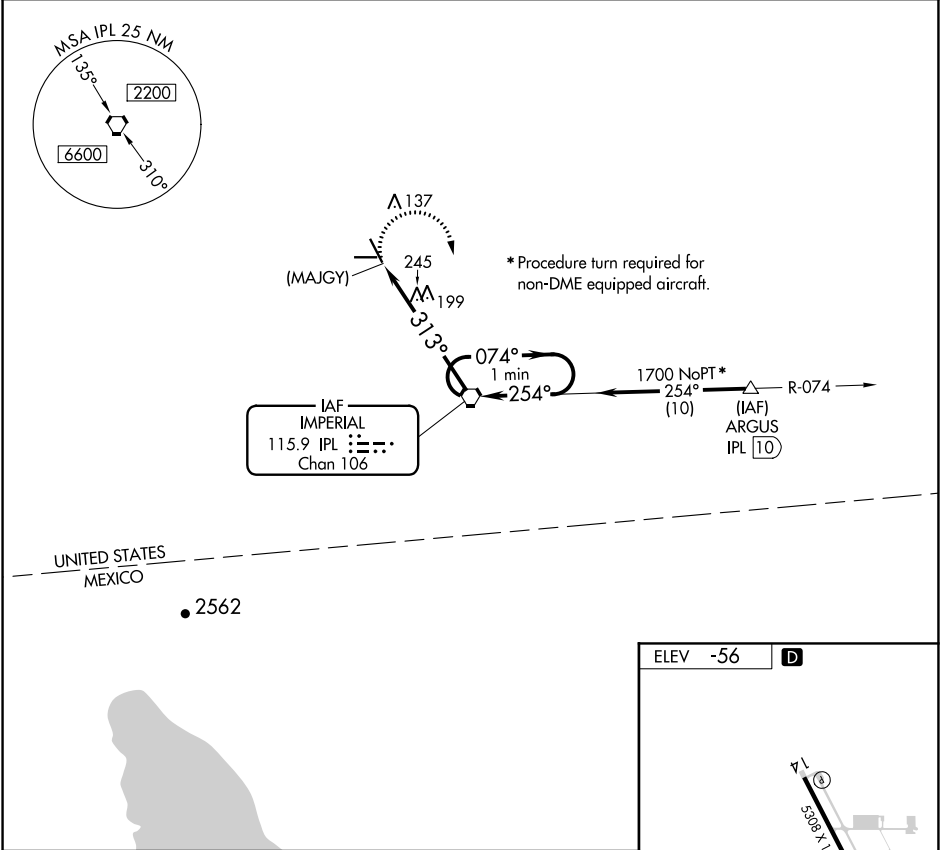
Flight Procedures Cover Page	Task Action: P-NOTAM	Task Type: IAP	Estimated Chart Date: 08/12/2021	APWS Task ID: 59185219E7234870A2FE79F2BD426E65	APWS Project ID: 1999CEBB52B14FA5B2ED7DB8FB25C67B
Procedure: VOR OR GPS-A AMDT 4B		Enroute: NO	Specialist: Marsh, Andre		Agreement Number:
Airport ID: KIPL	Airport Name: IMPERIAL COUNTY		Airport City: IMPERIAL		State: CA
Facility ID:	Facility Type:	Flight Inspection Remark Type:			
<div>Procedure Comments: P-NOTAM</div> <div>CIRCLING RADII INCREASE</div> <div>CONTACT: JASON KRETSCHMER, AJV-A421, 405-954-4019</div> <div><div>Digitally signed by <b>JASON KRETSCHMER</b> May 20, 2021</div><div><div>Digitally signed by <b>MARY MCDONALD</b> Oct 09, 2020</div><div>QUALITY 12 CHECKED</div></div><div><div>QUALITY 10 CHECKED</div></div></div>					

VORTAC IPL <b>115.9</b> Chan <b>106</b>	APP CRS <b>313°</b>	Rwy Idg TDZE Apt Elev	N/A N/A <b>-56</b>
---	------------------------	-----------------------------	--------------------------

VOR or GPS-A  
IMPERIAL COUNTY (IPL)

		MISSED APPROACH: Climbing right turn to 2000 direct IPL VORTAC and hold.
---	--	---

ASOS <b>132.175</b>	LOS ANGELES CENTER <b>128.6 291.7</b>	UNICOM <b>122.7 (CTAF) 0</b>
------------------------	--	---------------------------------



SW-3, 10 SEP 2020 to 08 OCT 2020

SW-3, 10 SEP 2020 to 08 OCT 2020

