Flight Procedures Cover Page	Task Action: FLIGHT CHECK	Task Type: IAP	Estimated Chart Date: 07/11/2024	APWS Task ID: 55E741D1ED2A4C4182EB4F9D77B49093	APWS Project ID: 4BAF34C7FF8E49DD87BABA4D7B86C7C9
Procedure: RNAV (GPS) RWY 16 AMDT 2		Enroute: NO	Specialist: Zeder, Joseph		Agreement Number:
Airport ID: KCIU			Airport City: SAULT STE MARIE		State: MI
Facility ID:	Facility Type:	Flight Inspection Remark Type: New FC Slot			

Procedure Comments:
CRC REMAINDER CHANGED FROM 063CD91C TO 49D00929

POC: CASIMIR TABAKA PH.405-954-7931

NEW PFAF MAGTL AND LOCATION

QUALITY 26 CHECKED

QUALITY 33 CHECKED

Digitally signed by
ERIC N SUSKI
Apr 18, 2024

FIPC BASIC FORM

PROCEDURE:	AIRPORT NAME:	AIRPORT ID:	SPECIAL CONTROL NO:
RNAV (GPS) RWY 16 AMDT 2	CHIPPEWA COUNTY INTL	KCIU	BG-03-088-24

FAC ID: KCIU16.02	CITY: SAULT STE MARIE	ST: MI	ORIG CHART DATE: 07/11/2024

DFL TYPE:	THIRD PARTY:	EST. TIME ON SITE:	REIMB. NUMBER:	PTS TASK ID:
PROC/S	☐ YES	0.4		55E741D1ED2A4C4182EB4F9D77B49093

PREFLIGHT NOTES

REVIEWER: scott wiebe	DATE: 04/16/2024
COMMENTS:	CHECK ONE: ☒ FLT CK REQ ☐ NFCR ☐ REJECT

	YES	NO
CPV COMPLETE?		

PROCEDURE RESULTS

INSPECTION DATE:	CREW #:	N #:	INSTRUMENT PROCEDURE STATUS:	ARINC CODING:
04/16/2024	VN219	N77	☒ SAT ☐ SAT W/CHANGES ☐ UNSAT	☒ SAT ☐ SAT/GOLD ☐ UNSAT

FLIGHT INSPECTOR SIGNATURE:	PRINTED NAME:	NOTAM INITIATED?
scott wiebe @ 04/16/2024 17:07	WIEBE, GREGORY SCOTT	☐ YES ☒ NO

FLIGHT INSPECTOR REMARKS:

IN-FLIGHT OBSTACLE REPORT

OBSTRUCTION ID #:	COORDINATES OR LOCATION:	GNSS ALTITUDE (MSL):	BAROMETRIC ALTITUDE (MSL):	HEIGHT ABOVE GROUND LEVEL:

WAAS CH 69215 W16A	APP CRS 157°	Rwy ldg 7203 TDZE 799 Apt Elev 799

RNAV (GPS) RWY 16
CHIPPEWA COUNTY INTL (CIU)

RNP APCH - GPS.

For uncompensated Baro-VNAV systems, LNAV/VNAV NA below -16°C or above 54°C.
For inop ALS, increase LNAV/VNAV all Cats visibility to 1 SM.

MALSR A5

MISSED APPROACH: Climb to 3000 direct CAKRU and on track 209° to PINES and hold.

AWOS-3PT	TORONTO CENTER	UNICOM
127.575	132.65 344.5	123.0 (CTAF) L

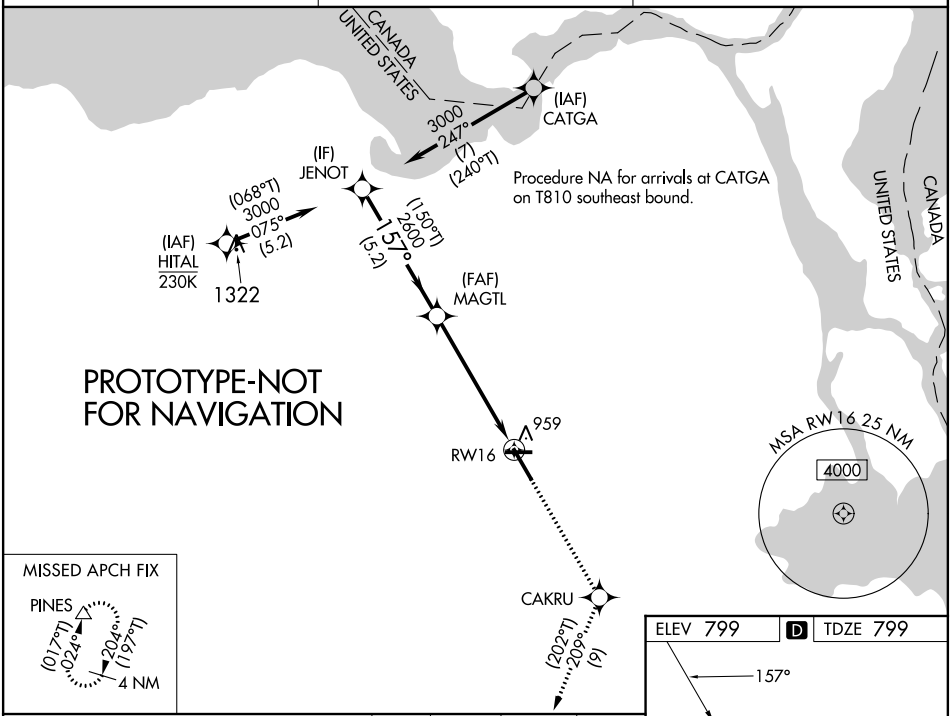

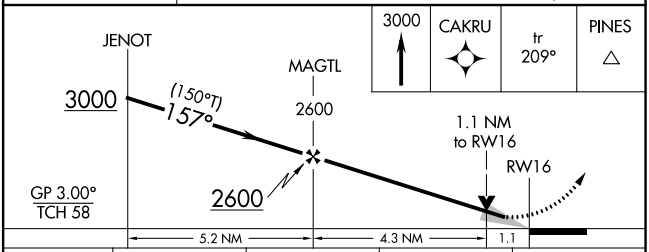

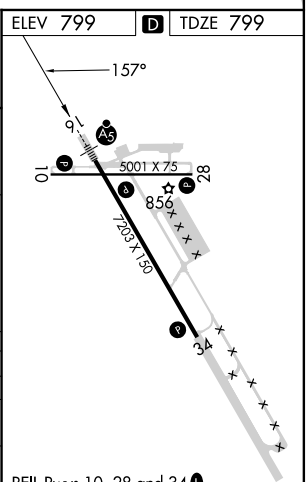

REIL Rwys 10, 28 and 34 L
MIRL Rwy 10-28 L
HIRL Rwy 16-34 L

CATEGORY	A	B	C	D
LPV DA	999-½ 200 (200-½)			
LNAV/VNAV DA	1140-⅝ 341 (400-⅝)			
LNAV MDA	1220-½ 421 (500-½)		1220-¾ 421 (500-¾)	
C CIRCLING	1260-1 461 (500-1)		1260-1½ 461 (500-1½)	1360-2 561 (600-2)

OLD

WAAS CH 69215 W16A	APP CRS 157°	Rwy ldg 7203 TDZE 799 Apt Elev 799

RNAV (GPS) RWY 16
CHIPPEWA COUNTY INTL (CIU)

RNP APCH.

For uncompensated Baro-VNAV systems, LNAV/VNAV NA below -16°C or above 54°C. For inop ALS, increase LPV all Cats, LNAV/VNAV all Cats and LNAV Cats A/B/C ½ SM; increase LNAV Cat D ¼ SM.

MALSR

MISSED APPROACH: Climb to 3000 direct CAKRU and on track 209° to PINES and hold.

AWOS-3PT	TORONTO CENTER	UNICOM
127.575	132.65 344.5	123.0 (CTAF)

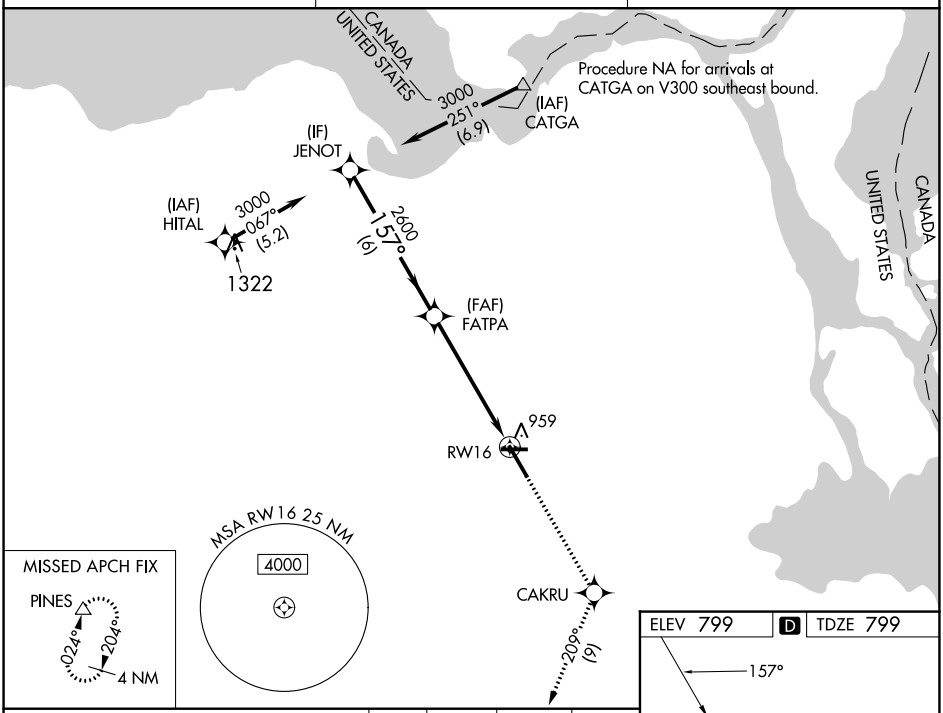

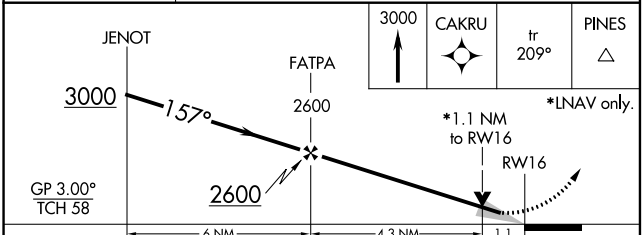

CATEGORY	A	B	C	D
LPV DA	1068-½ 269 (300-½)			
LNAV/VNAV DA	1204-1 405 (500-1)			
LNAV MDA	1220-½ 421 (500-½)		1220-¾ 421 (500-¾)	1220-1 421 (500-1)
C CIRCLING	1260-1 461 (500-1)		1260-1½ 461 (500-1½)	1360-2 561 (600-2)

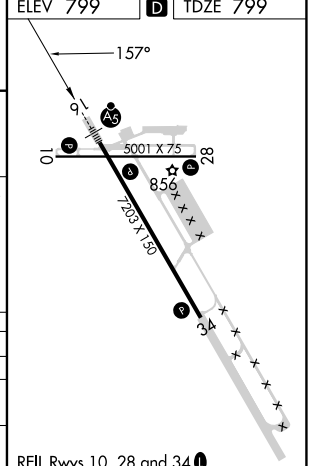

EC-1, 30 NOV 2023 to 28 DEC 2023

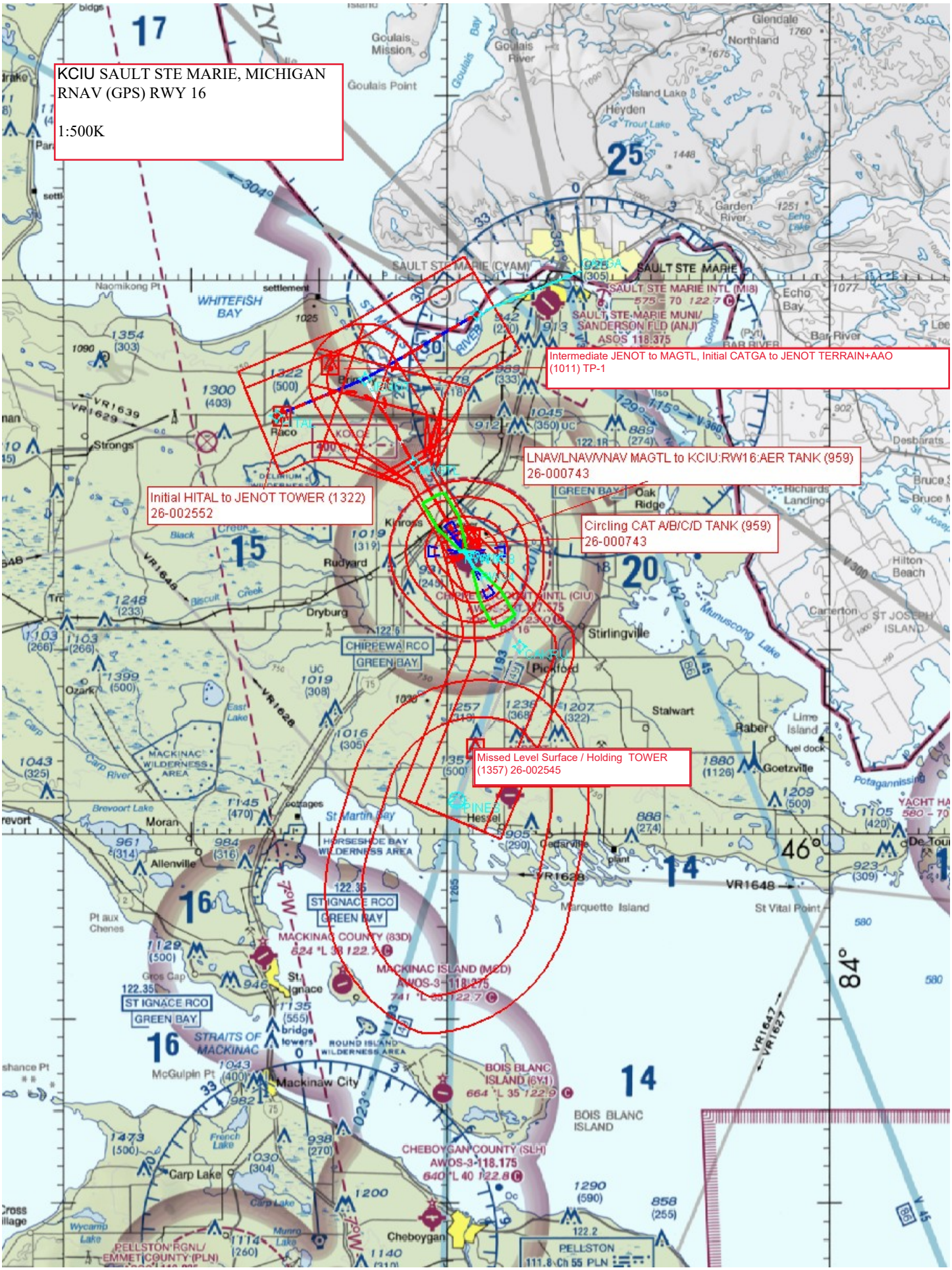
KCIU SAULT STE MARIE, MICHIGAN
RNAV (GPS) RWY 16
1:500K
Intermediate JENOT to MAGTL, Initial CATGA to JENOT TERRAIN+AAO
(1011) TP-1
LNAV/LNAV/VNAV MAGTL to KCIU:RW16:AER TANK (959)
26-000743
Initial HITAL to JENOT TOWER (1322)
26-002552
Circling CAT A/B/C/D TANK (959)
26-000743
Missed Level Surface / Holding TOWER
(1357) 26-002545
SAULT STE MARIE (CYAM)
SAULT STE MARIE
SAULT STE MARIE INTL (MI8)
SAULT STE MARIE MUNI/
SANDERSON FLD (ANJ)
ASOS 118.375
CHIPPEWA RCO
GREEN BAY
ST IGNACE RCO
GREEN BAY
MACKINAC COUNTY (83D)
MACKINAC ISLAND (MCD)
AWOS-3-118.175
BOIS BLANC
ISLAND (6Y1)
CHEBOYGAN COUNTY (SLH)
AWOS-3-118.175
PELLSTON
111.8 Ch 55 PLN
PELLSTON RGNL/
EMMET COUNTY (PLN)
WHITEFISH
BAY
STRAITS OF
MACKINAC
Mackinaw City
Cheboygan
Carp Lake
Rudyard
Dryburg
Stirlingville
Pickford
Hessel
St Ignace
Moran
Allenville
Marquette Island
St Vital Point
Goulais Point
Goulais Mission
Garden River
Echo Bay
Bar River
Raco
Strongs
Kinross
Oak Ridge
Stalwart
Raber
Goetzville
Cedarville
Hilton Beach
Carnerton
ST JOSEPH ISLAND
Munuscong Lake
Potagannissing
Lime Island
Richards Landing
Desbarats
Naomikong Pt
Pt aux Chenes
Gros Cap
McGulpin Pt
Brevoort Lake
St Martin Bay
HORSESHOE BAY
WILDERNESS AREA
MACKINAC
WILDERNESS
AREA
ROUND ISLAND
WILDERNESS AREA
DELIRIUM
WILDERNESS
Glendale
Northland
Heyden
Island Lake
Trout Lake
Echo Lake
Black Creek
Biscuit Creek
Carp River
East Lake
French Lake
Wycamp Lake
Munro Lake
Carp Lake
Goulais River
Goulais Bay
Bar River
Bruce
Bruce M
St Joseph
Potagannissing
YACHT HA
De Tour
VR1639
VR1629
VR1648
VR1628
VR1647
VR1627
T265
T295
304°
46°
84°
17
25
15
20
16
14
16
14

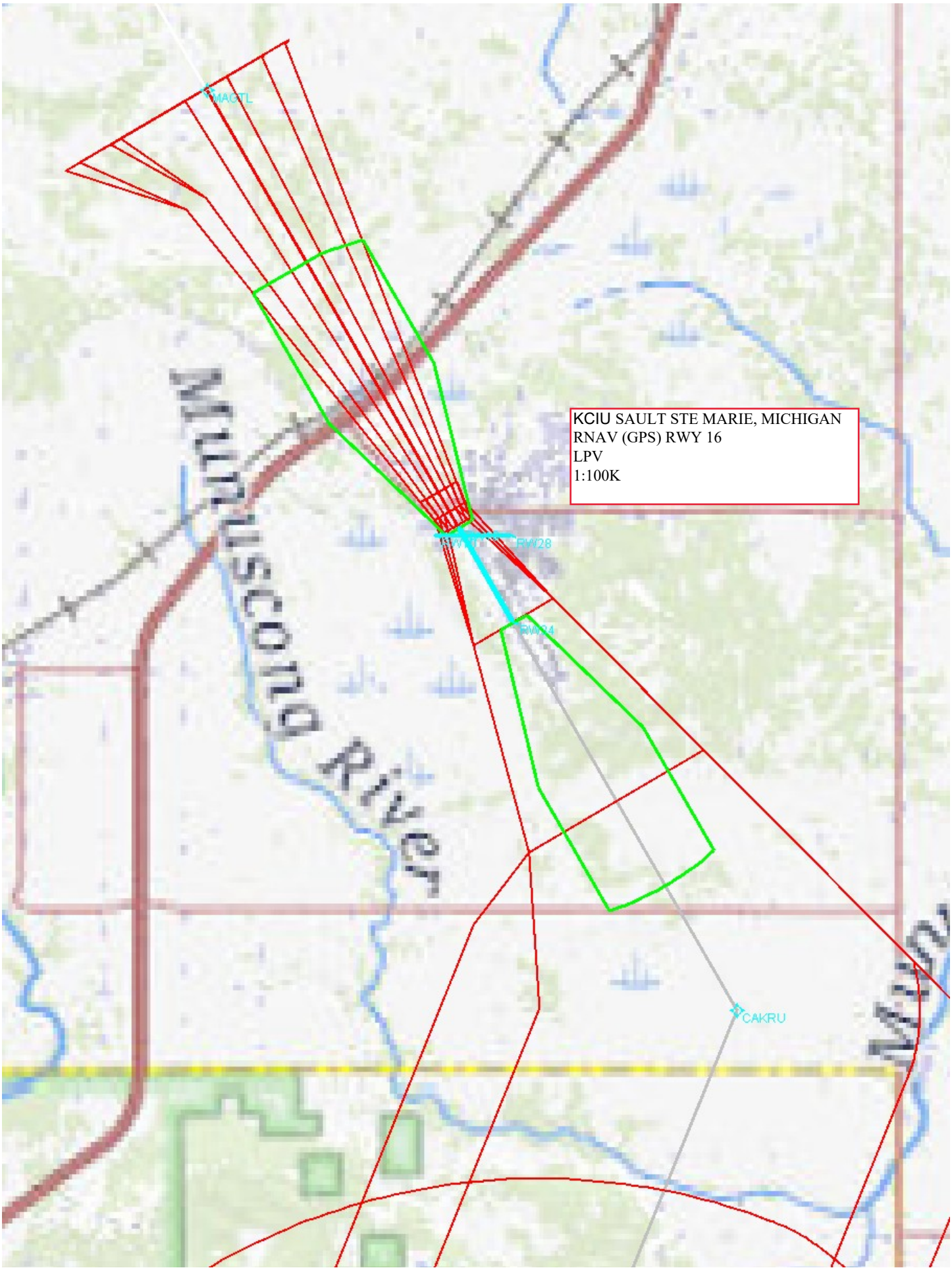
KCIU SAULT STE MARIE, MICHIGAN
RNAV (GPS) RWY 16
LPV
1:100K
MACTL
RW28
RW24
CAKRU
Munuscong River

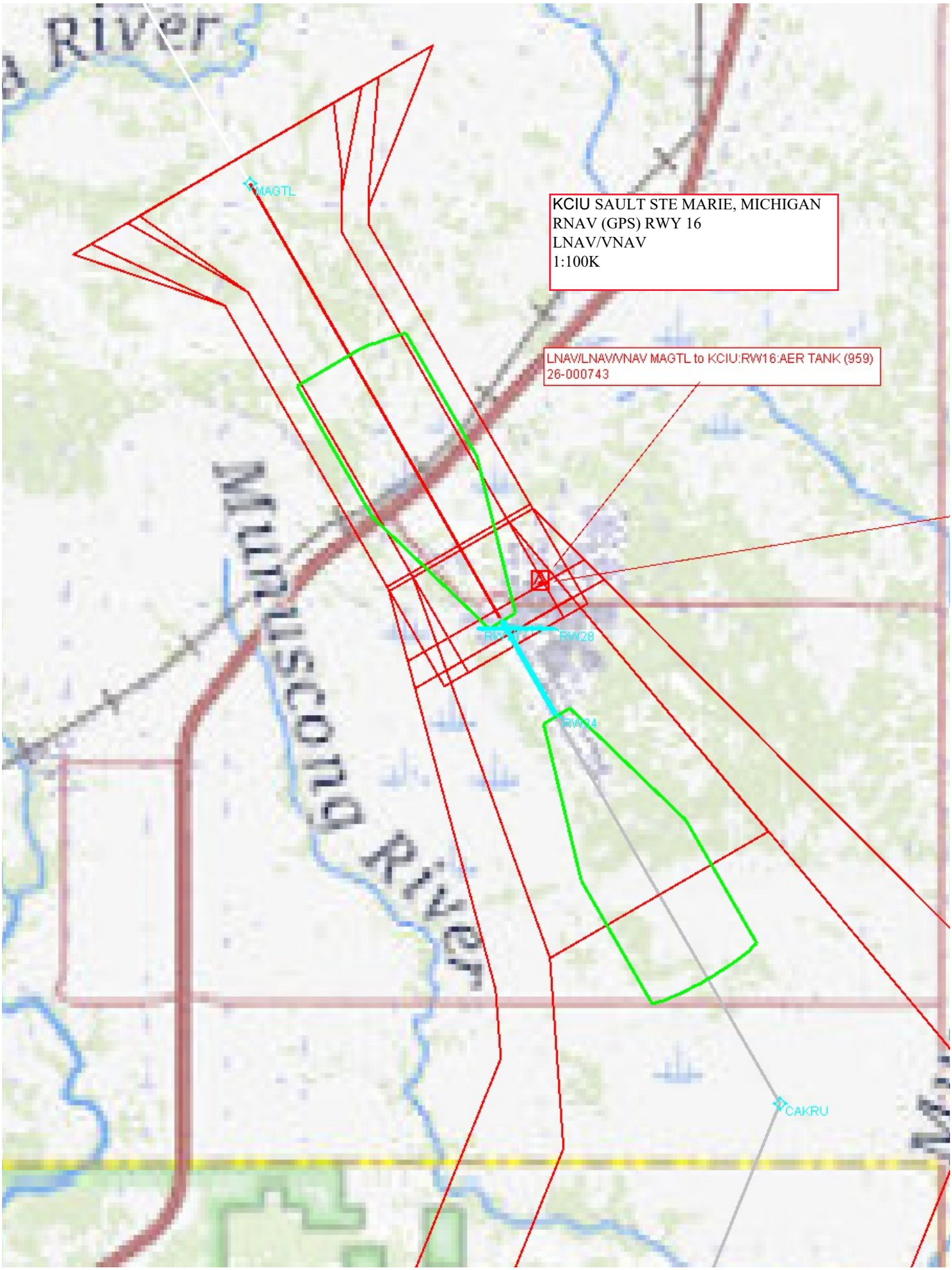
KCIU SAULT STE MARIE, MICHIGAN
RNAV (GPS) RWY 16
LNAV/VNAV
1:100K
LNAV/LNAV/VNAV MAGTL to KCIU:RW16:AER TANK (959)
26-000743
MAGTL
RW28
RW34
CAKRU
Munuscong River

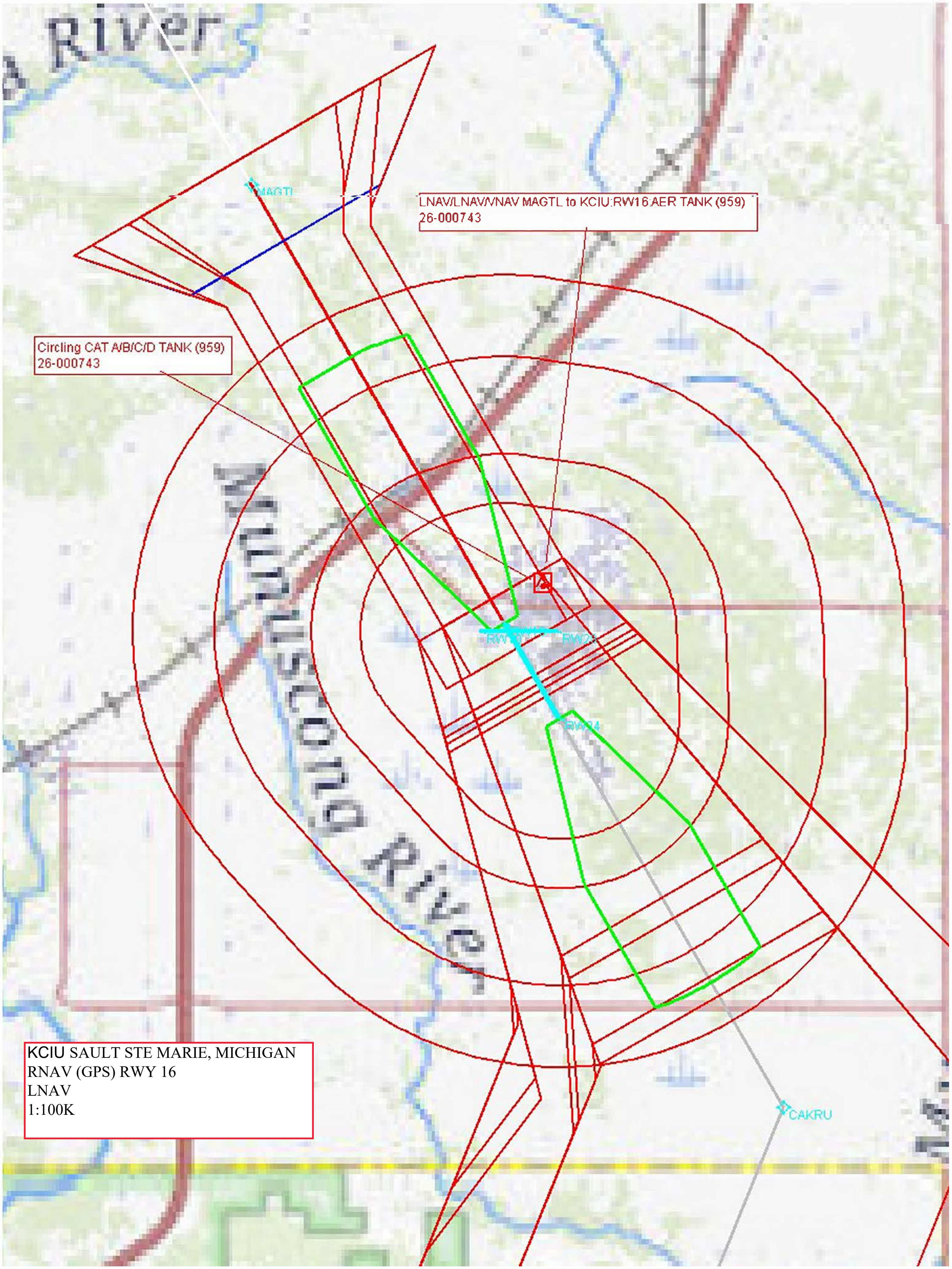

KCIU SAULT STE MARIE, MICHIGAN
RNAV (GPS) RWY 16
LNAV
1:100K