Flight Procedures Cover Page	Task Action: FLIGHT CHECK	Task Type: IAP	Estimated Chart Date: 02/23/2023	APWS Task ID: 55C3B057E85949DAA59540F59319C7CB	APWS Project ID: 252778D5B46C4F909C3B352194F4BBE1
Procedure: RNAV (GPS) RWY 6 AMDT 2D		Enroute: NO	Specialist: Smart, Phillip		Agreement Number:
Airport ID: KCTZ			Airport City: CLINTON		State: NC
Facility ID:	Facility Type:	Flight Inspection Remark Type: New FC Slot			

Procedure Comments:
CLEARS T-NOTAM 2/8330

CONTACT CASIMIR TABAKA, Manager AJV-A432, 405.954.7931

QUALITY 26 CHECKED

QUALITY 41 CHECKED

Data as of: 11/03/2022 13:45:22 CDT

FIPC BASIC FORM

PROCEDURE:	AIRPORT NAME:	AIRPORT ID:	SPECIAL CONTROL NO:
RNAV (GPS) RWY 6 AMDT 2D	CLINTON-SAMPSON COUNTY	KCTZ	AG-11-253-22

FAC ID: KCTZ06.02	CITY: CLINTON	ST: NC	ORIG CHART DATE: 02/23/2023

DFL TYPE:	THIRD PARTY:	EST. TIME ON SITE:	REIMB. NUMBER:	PTS TASK ID:
PROC/S	☐ YES	0.4		55C3B057E85949DAA59540F59319C7CB

PREFLIGHT NOTES

REVIEWER:	DATE:
COMMENTS:	CHECK ONE: ☐ FLT CK REQ ☐ NFCR ☐ REJECT

	YES	NO
CPV COMPLETE?	X	

PROCEDURE RESULTS

INSPECTION DATE:	CREW #:	N #:	INSTRUMENT PROCEDURE STATUS:	ARINC CODING:
01/24/2023	VN137	N77	☒ SAT ☐ SAT W/CHANGES ☐ UNSAT	☒ SAT ☐ SAT/GOLD ☐ UNSAT

FLIGHT INSPECTOR SIGNATURE:	PRINTED NAME:	NOTAM INITIATED?
bob s pressler @ 01/24/2023 15:26	PRESSLER, ROBERT STEPHEN	☐ YES ☒ NO

FLIGHT INSPECTOR REMARKS:
SAT

IN-FLIGHT OBSTACLE REPORT

OBSTRUCTION ID #:	COORDINATES OR LOCATION:	GNSS ALTITUDE (MSL):	BAROMETRIC ALTITUDE (MSL):	HEIGHT ABOVE GROUND LEVEL:

WAAS CH 53720 W06A	APP CRS 060°	Rwy ldg 5008 TDZE 142 Apt Elev 144

RNAV (GPS) RWY 6
CLINTON-SAMPSON COUNTY (CTZ)

RNP APCH - GPS.

Rwy 6 helicopter visibility reduction below ¾ SM NA.
For uncompensated Baro-VNAV systems, LNAV/VNAV NA below -15°C or above 54°C.

MISSED APPROACH: Climb to 2500 direct JASUK and hold.

AWOS-3	FAYETTEVILLE APP CON	UNICOM
119.125	133.0 290.25	122.8 (CTAF) L

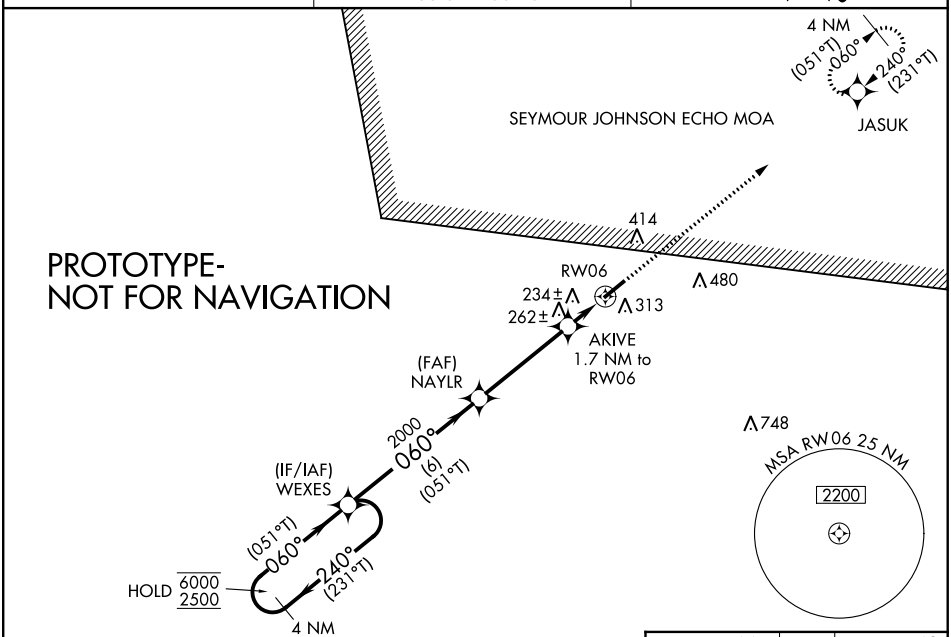

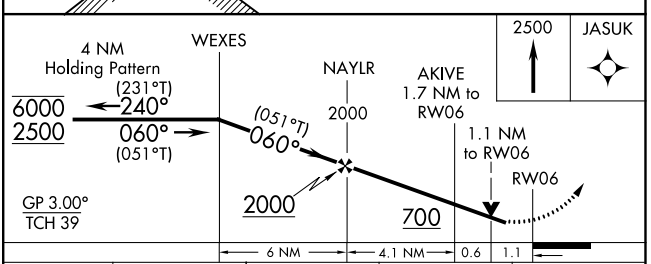

CATEGORY	A	B	C	D
LPV DA	392-¾		250 (300-¾)	
LNAV/VNAV DA	545-1⅛		403(500-1⅛)	
LNAV MDA	520-1		378 (400-1)	
CIRCLING	680-1 536 (600-1)	780-1 636 (700-1)	840-2 696 (700-2)	840-2¼ 696 (700-2¼)

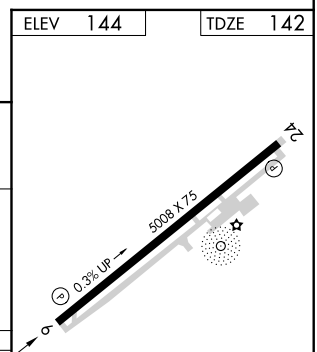

MIRL Rwy 6-24
REIL Rwys 6 and 24 L

CURRENT

CLINTON, NORTH CAROLINA

AL-5782 (FAA)

21224

RNAV (GPS) RWY 6

CLINTON-SAMPSON COUNTY (CTZ)

WAAS CH 53720 W06A	APP CRS 060°	Rwy ldg 5008 TDZE 142 Apt Elev 144

RNP APCH.

Baro-VNAV NA when using Kenansville altimeter setting. For uncompensated Baro-VNAV systems, LNAV/VNAV NA below -15°C (5°F) or above 43°C (109°F). VDP NA with Kenansville altimeter setting. When local altimeter setting not received, use Kenansville altimeter setting and increase LPV DA to 387 feet; increase LNAV/VNAV DA to 590 feet and all visibilities ⅛ SM; increase all MDAs 60 feet and visibility Cats C and D ¼ SM. Rwy 24 helicopter visibility reduction below 1 SM NA. Circling Rwy 24 NA at night.

MISSED APPROACH: Climb to 2500 direct JASUK and hold.

AWOS-3	FAYETTEVILLE APP CON	UNICOM
119.125	133.0 290.25	122.8 (CTAF) L

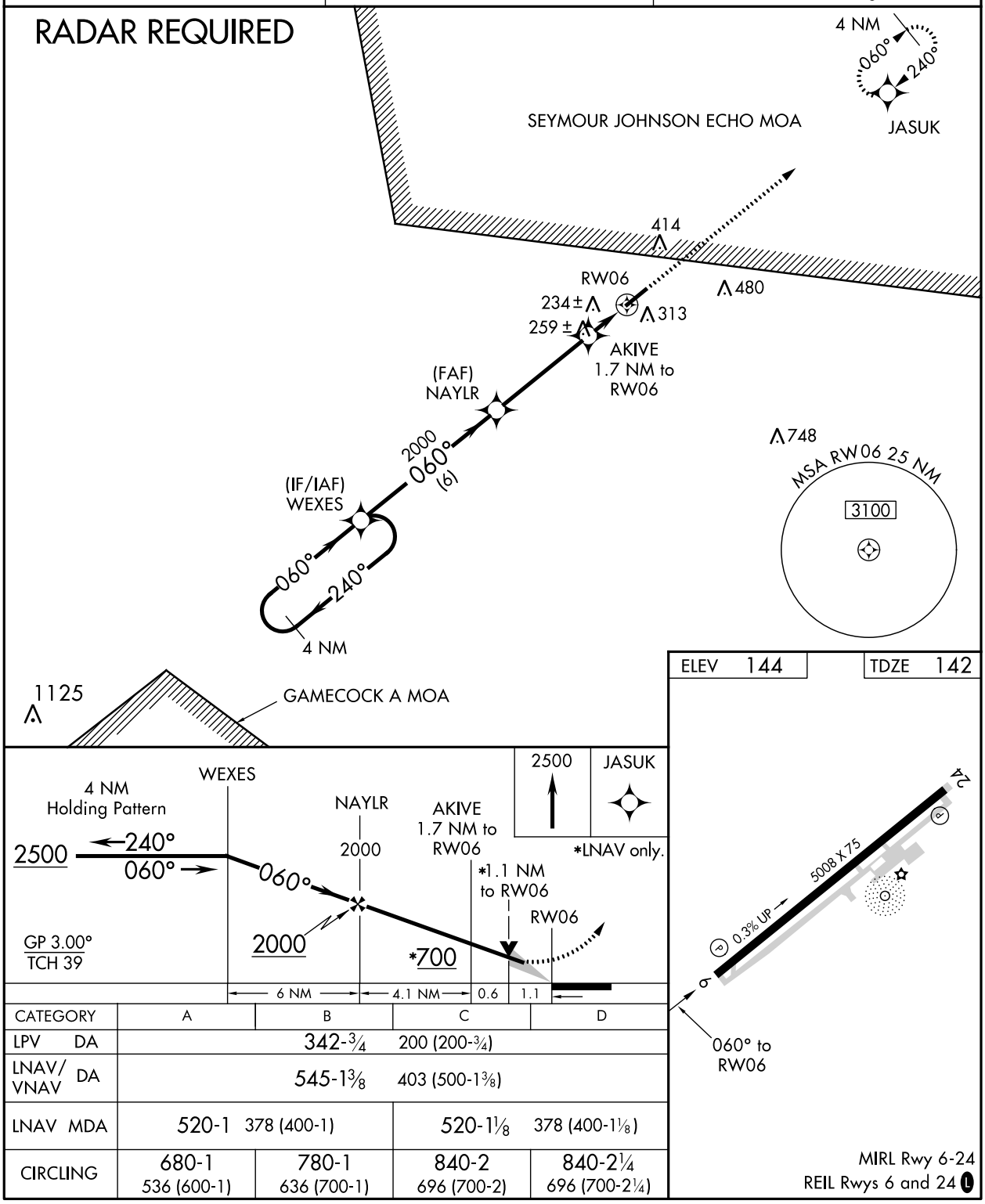

CATEGORY	A	B	C	D
LPV DA	342-¾ 200 (200-¾)			
LNAV/VNAV DA	545-1⅜ 403 (500-1⅜)			
LNAV MDA	520-1 378 (400-1)		520-1⅛ 378 (400-1⅛)	
CIRCLING	680-1 536 (600-1)	780-1 636 (700-1)	840-2 696 (700-2)	840-2¼ 696 (700-2¼)

MIRL Rwy 6-24
REIL Rwys 6 and 24 L

SE-2, 08 SEP 2022 to 06 OCT 2022

SE-2, 08 SEP 2022 to 06 OCT 2022

KCTZ
CLINTON-SAMPSON COUNTY
CLINTON, NC
1-500K
LPV FINAL / MISSED
RNAV RWY 6

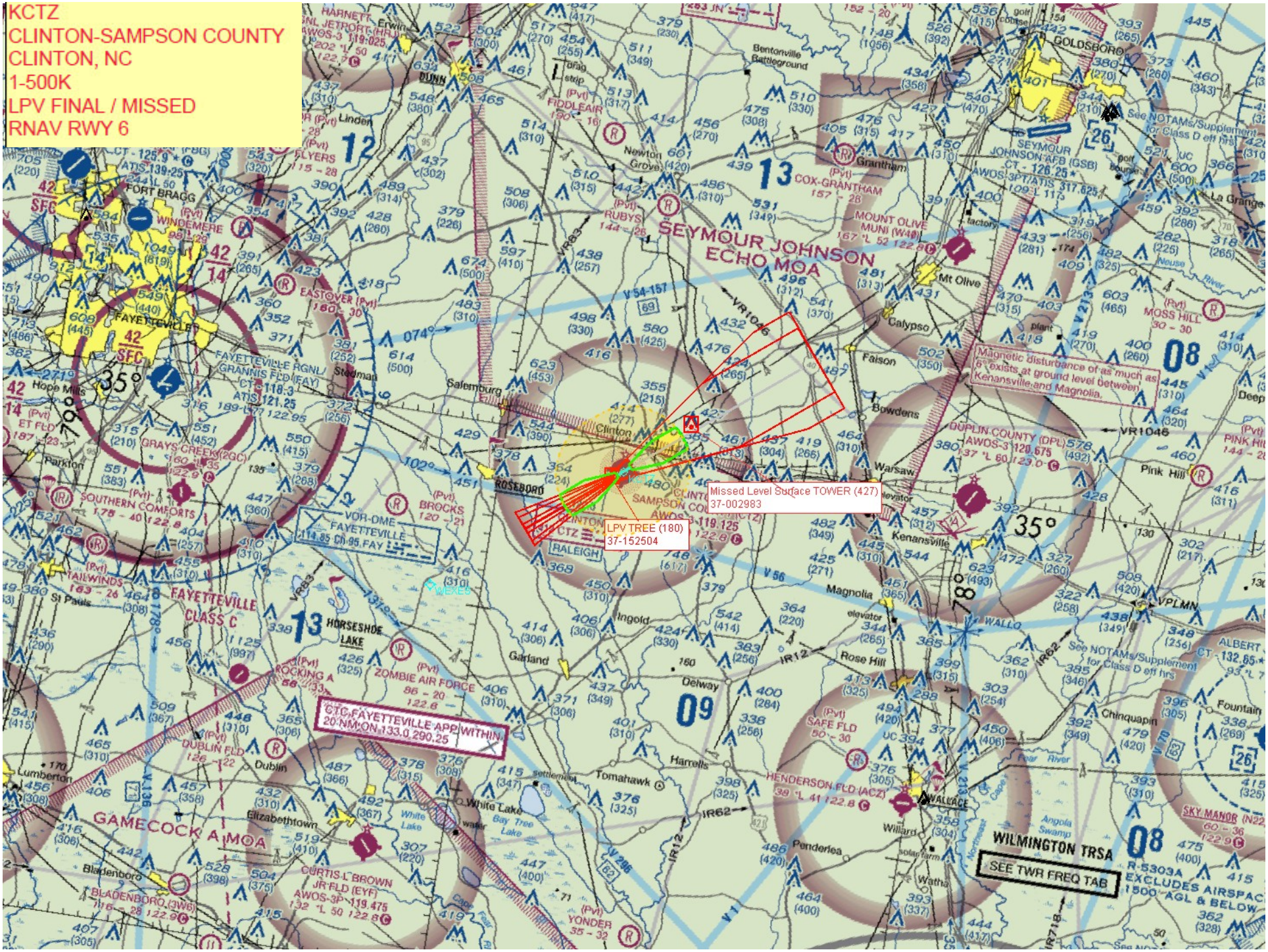

KCTZ
CLINTON-SAMPSON COUNTY
CLINTON, NC
1-100K
LPV FINAL / MISSED
RNAV RWY 6

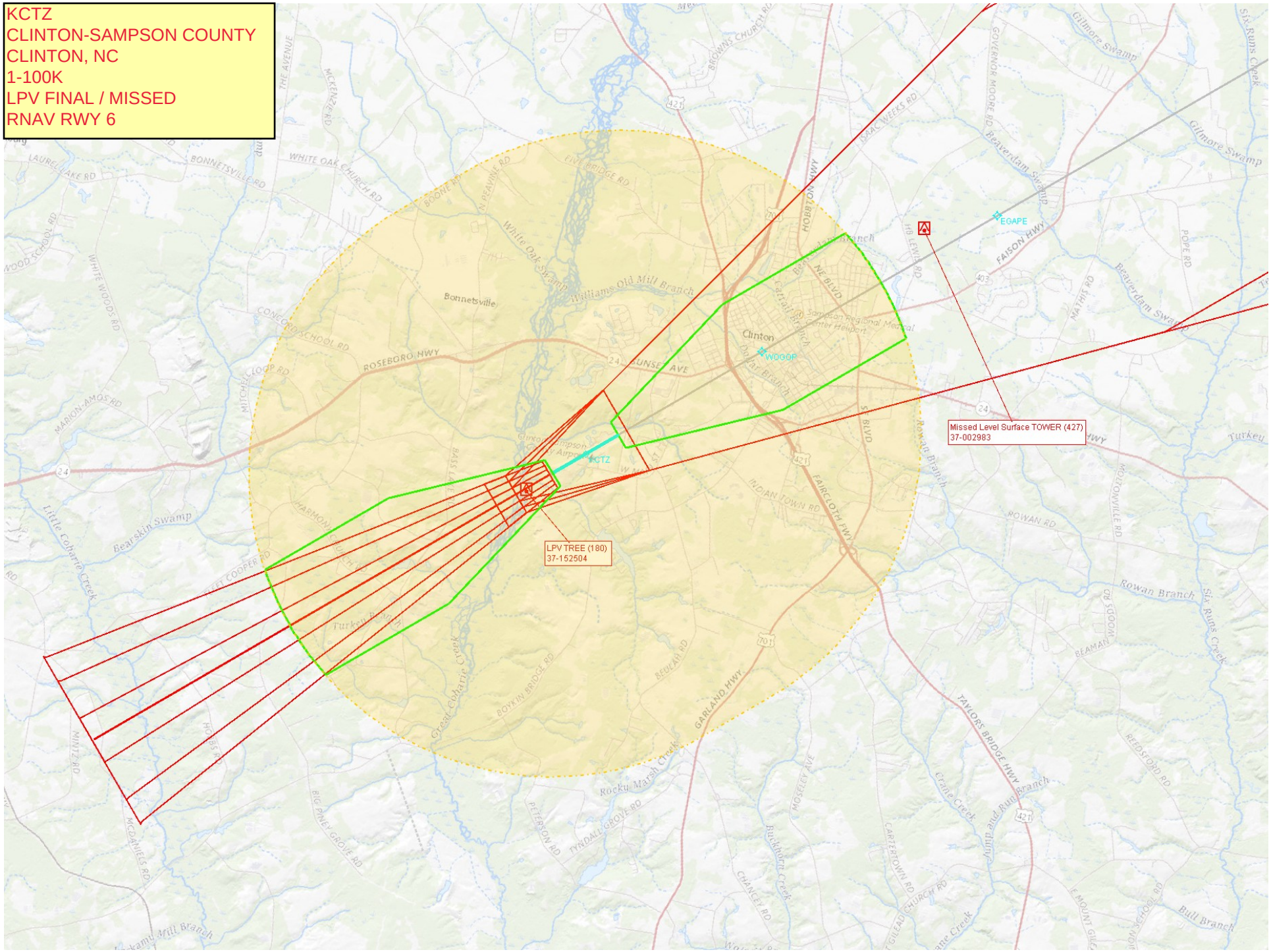

KCTZ
CLINTON-SAMPSON COUNTY
CLINTON, NC
1-100K
LNAV/VNAV FINAL / MISSED
RNAV RWY 6

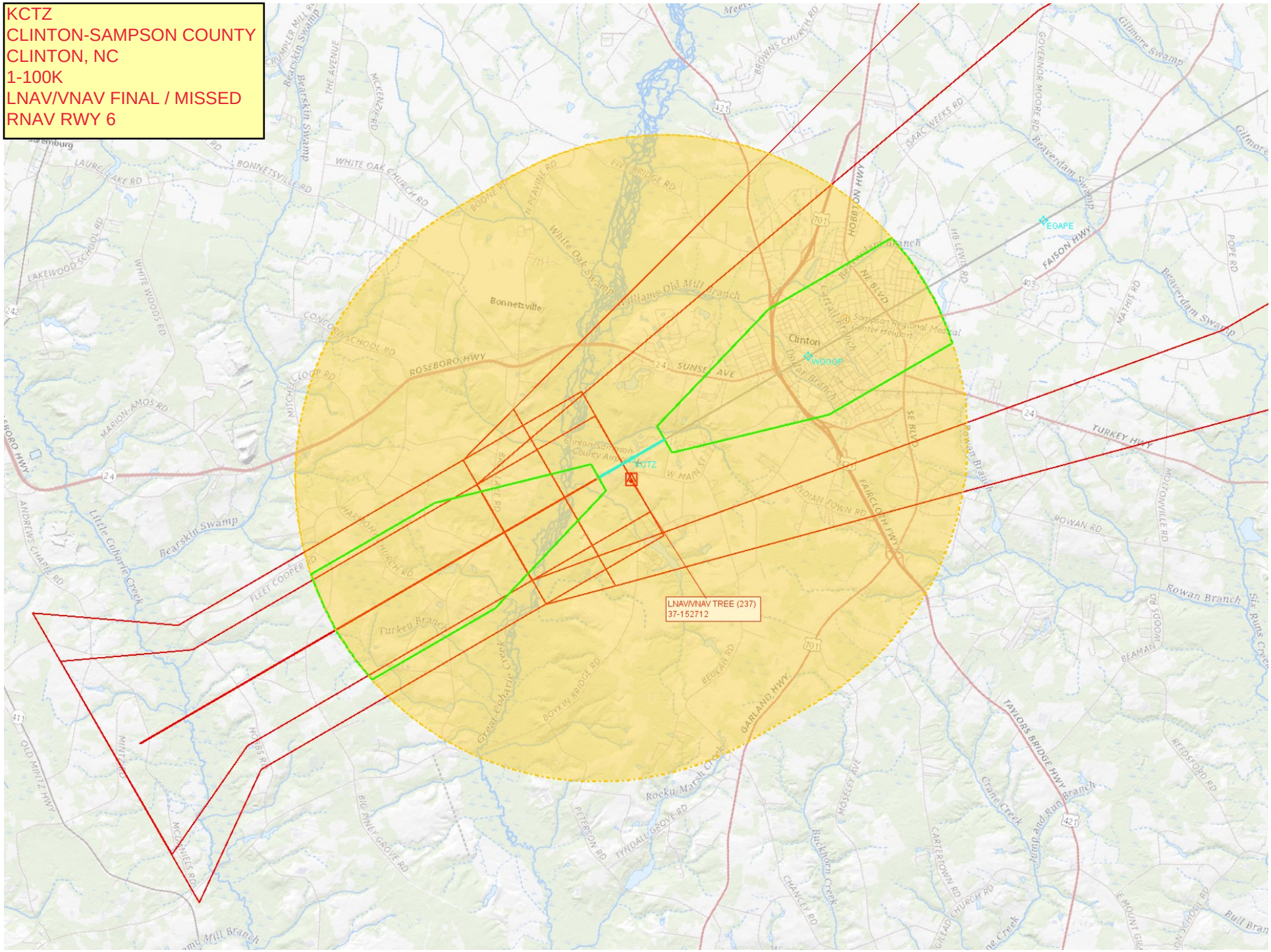

KCTZ
CLINTON-SAMPSON COUNTY
CLINTON, NC
1-100K
LNAV FINAL / MISSED
RNAV RWY 6

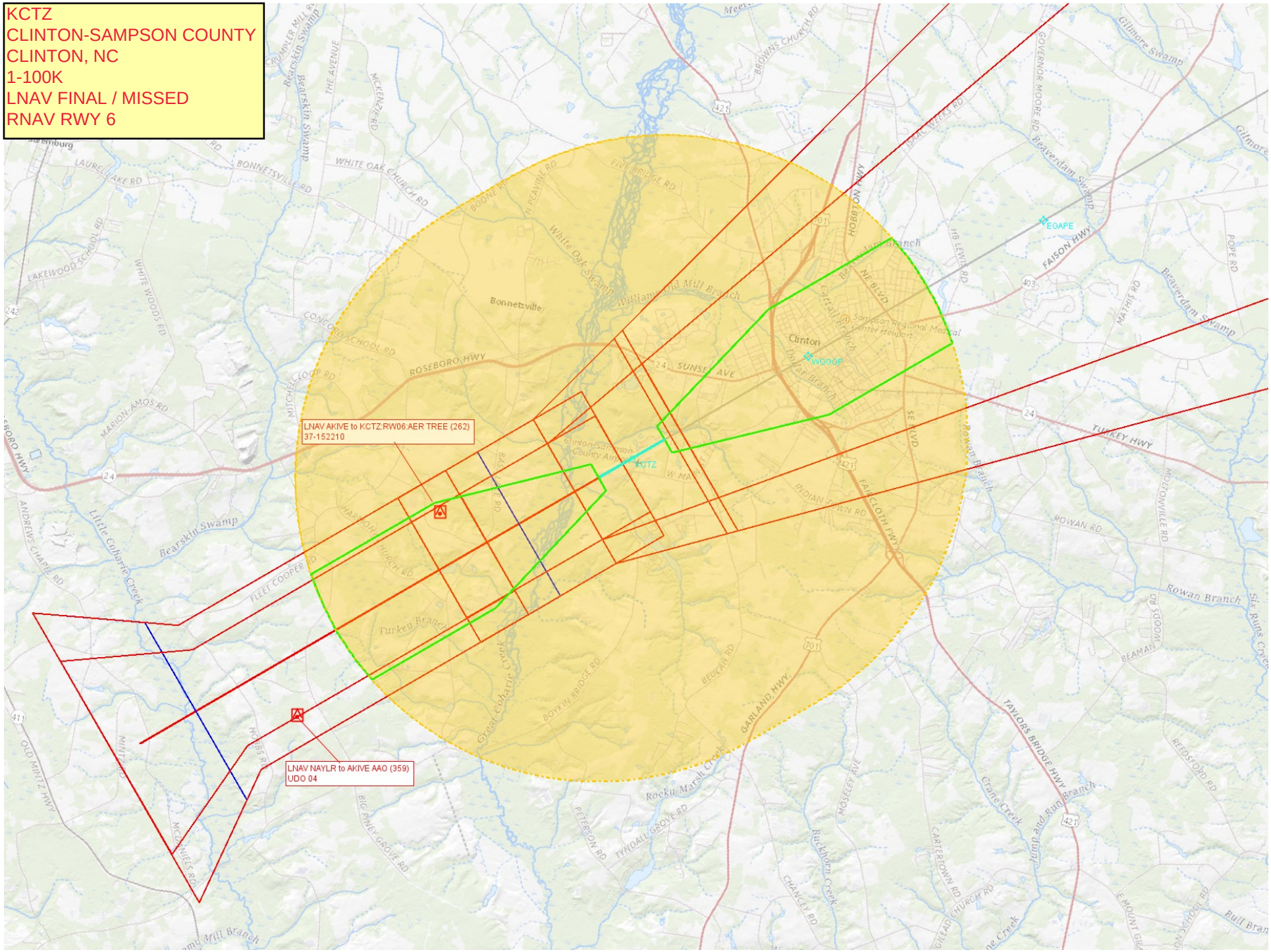
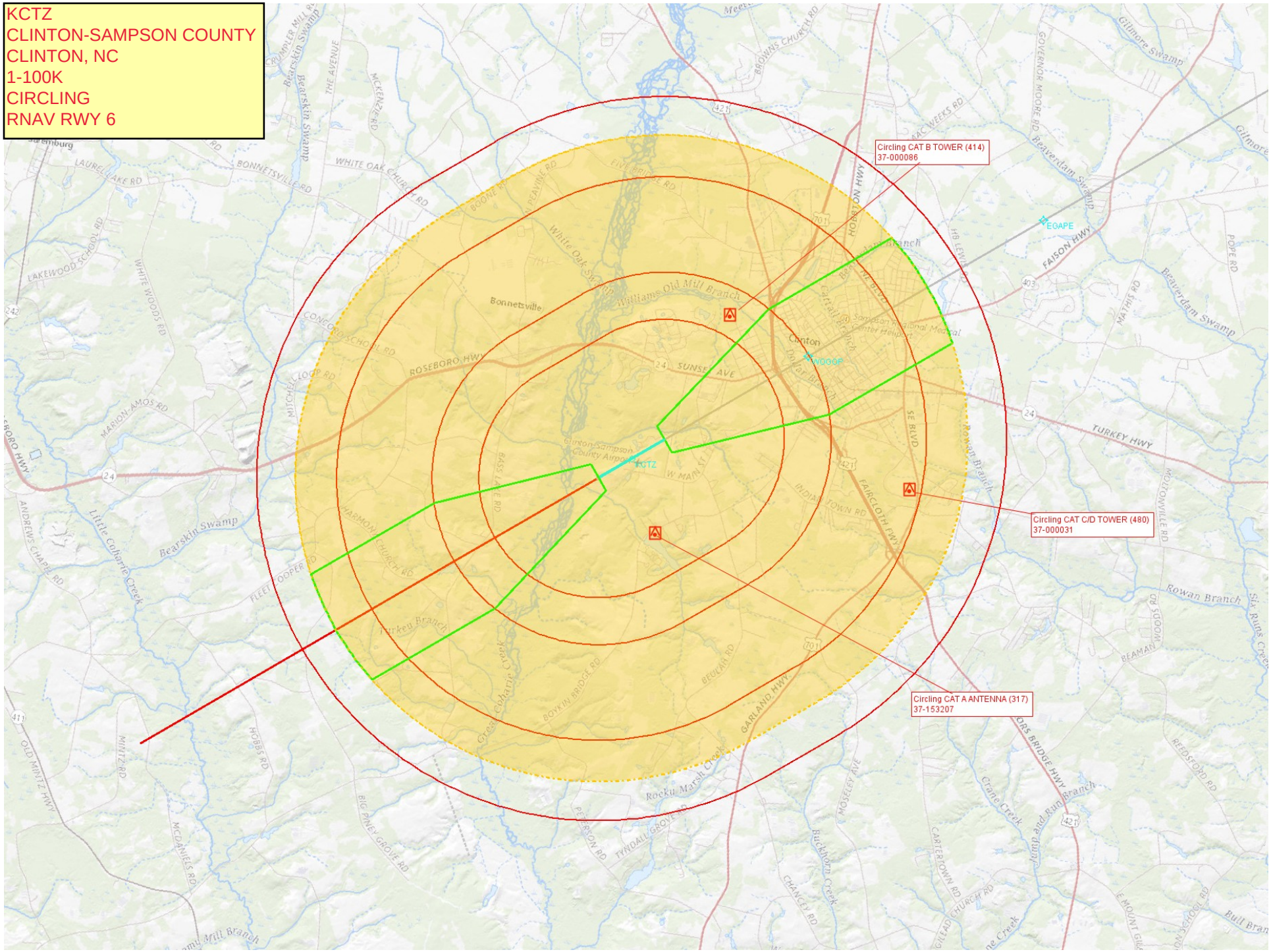
KCTZ
CLINTON-SAMPSON COUNTY
CLINTON, NC
1-100K
CIRCLING
RNAV RWY 6