Flight Procedures Cover Page	Task Action: FLIGHT CHECK	Task Type: IAP	Estimated Chart Date: 12/26/2024	APWS Task ID: 4EE6D2A4AC46458E8E50199FCAC31088	APWS Project ID: CDA0428A7E3E4A80ACC23E4382B3C7CA
Procedure: RNAV (GPS) RWY 27 AMDT 1		Enroute: NO	Specialist: Suppes, Jill		Agreement Number:
Airport ID: KGLR			Airport City: GAYLORD		State: MI
Facility ID:	Facility Type:	Flight Inspection Remark Type: New FC Slot			

Procedure Comments:
UTILIZED ACTIVE AIRNAV DATA FOR KGLR AIRPORT.

DELETED GLR FEEDER DUE TO VOR MON.

NEW LNAV FINAL CONTROLLING OBSTACLE: TOWER (26-000556) 1860 MSL.

CONTACT ROBERT HAMILTON: AJV-A433, 405-954-4608

QUALITY 33 CHECKED

QUALITY 19 CHECKED

Data as of: 06/12/2024 10:31:12 CDT

FIPC BASIC FORM

PROCEDURE:	AIRPORT NAME:	AIRPORT ID:	SPECIAL CONTROL NO:
RNAV (GPS) RWY 27 AMDT 1	GAYLORD RGNL	KGLR	BG-08-096-24

FAC ID: KGLR27.01	CITY: GAYLORD	ST: MI	ORIG CHART DATE: 12/26/2024

DFL TYPE:	THIRD PARTY:	EST. TIME ON SITE:	REIMB. NUMBER:	PTS TASK ID:
PROC/S	☐ YES	0.4	AC0721	4EE6D2A4AC46458E8E50199FCAC31088

PREFLIGHT NOTES

REVIEWER: scott wiebe	DATE: 09/25/2024
COMMENTS:	CHECK ONE: ☒ FLT CK REQ ☐ NFCR ☐ REJECT

	YES	NO
CPV COMPLETE?	X	

PROCEDURE RESULTS

INSPECTION DATE:	CREW #:	N #:	INSTRUMENT PROCEDURE STATUS:	ARINC CODING:
09/25/2024	VN219	N69	☒ SAT ☐ SAT W/CHANGES ☐ UNSAT	☒ SAT ☐ SAT/GOLD ☐ UNSAT

FLIGHT INSPECTOR SIGNATURE:	PRINTED NAME:	NOTAM INITIATED?
scott wiebe @ 09/25/2024 15:50	WIEBE, GREGORY SCOTT	☐ YES ☒ NO

FLIGHT INSPECTOR REMARKS:

IN-FLIGHT OBSTACLE REPORT

OBSTRUCTION ID #:	COORDINATES OR LOCATION:	GNSS ALTITUDE (MSL):	BAROMETRIC ALTITUDE (MSL):	HEIGHT ABOVE GROUND LEVEL:

WAAS CH 56327 W27A	APP CRS 276°	Rwy ldg 6579 TDZE 1328 Apt Elev 1328

OLD

RNAV (GPS) RWY 27
GAYLORD RGNL (GLR)

Circling to Rwy 18 and Rwy 36 NA at night. DME/DME RNP-0.3 NA. When local altimeter setting not received, use Grayling altimeter setting and increase all DA 71 feet and all MDA 80 feet. Increase LNAV and Circling Cats C and D visibility ¼ mile. Rwy 27 Helicopter visibility reduction below ¾ SM NA.

MISSED APPROACH: Climb to 3000 direct WODIV and hold.

ASOS	MINNEAPOLIS CENTER	UNICOM
118.375	134.6 354.05	122.8 (CTAF) L

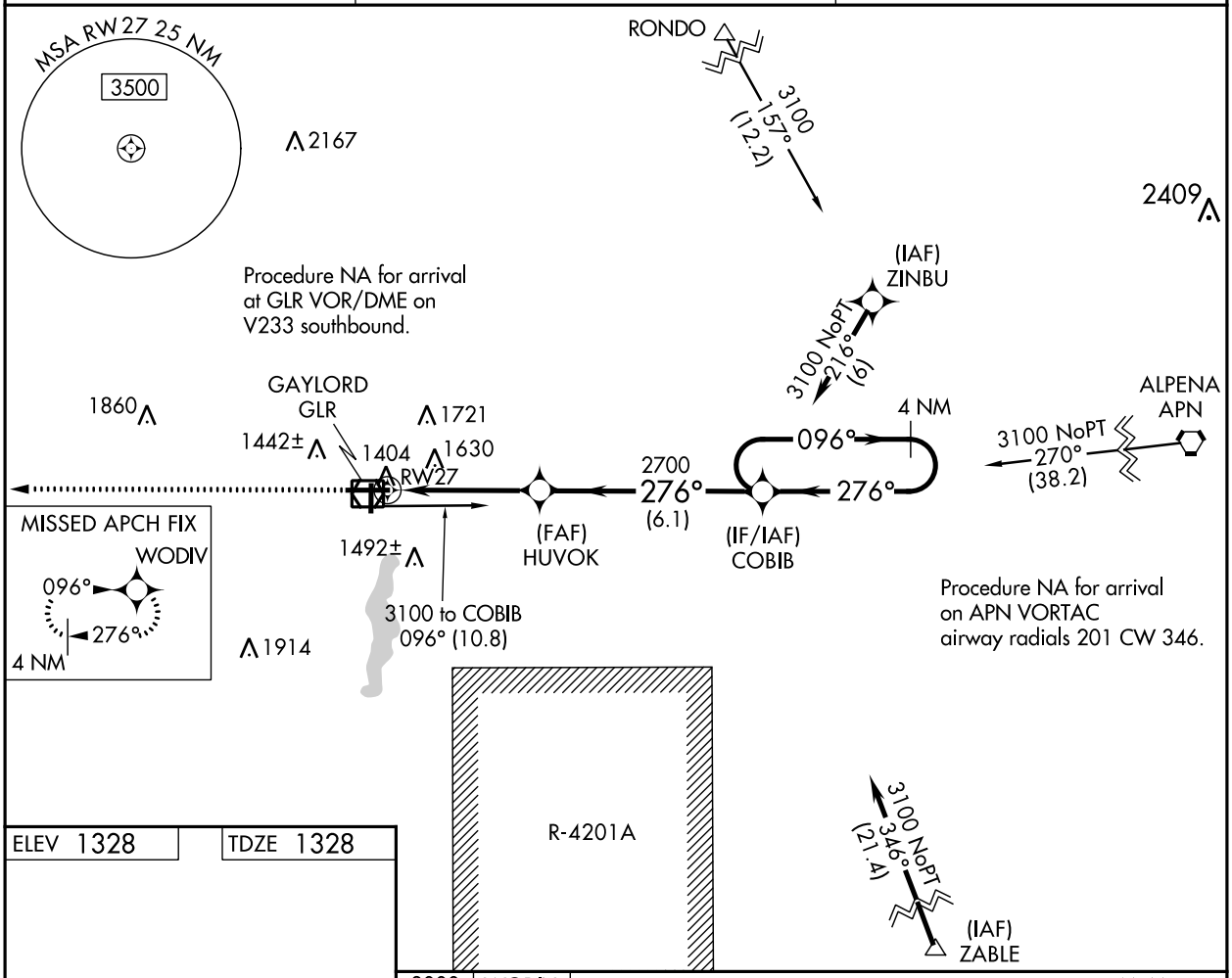

ELEV 1328 TDZE 1328

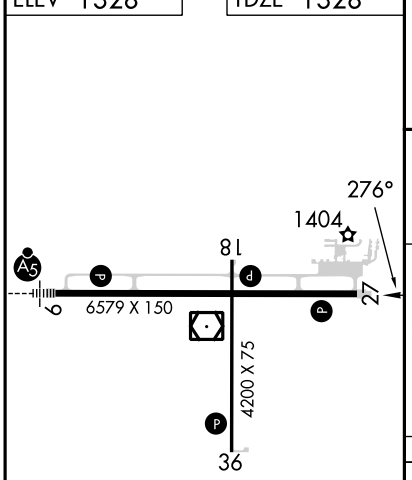

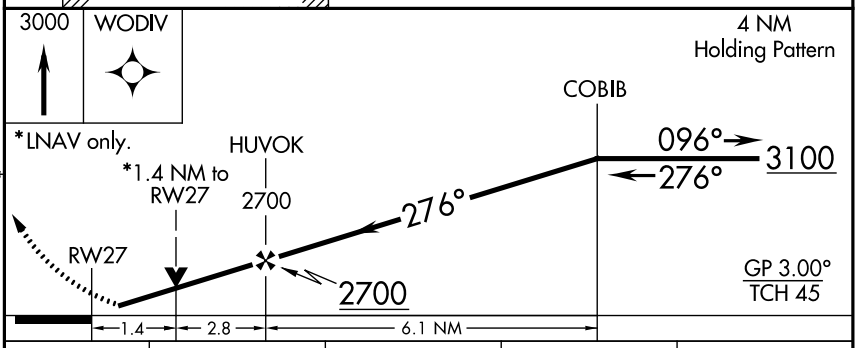

CATEGORY	A	B	C	D
LPV DA	1578-1 250 (300-1)			
LNAV MDA	1820-1 492 (500-1)		1820-1⅜ 492 (500-1⅜)	
CIRCLING	1840-1 512 (600-1)	1940-1 612 (700-1)	2040-2 712 (800-2)	2080-2½ 752 (800-2½)

REIL Rwy 18, 27 and 36 L
MIRL Rwy 18-36 L
HIRL Rwy 9-27 L

EC-1, 11 JUL 2024 to 08 AUG 2024

EC-1, 11 JUL 2024 to 08 AUG 2024

WAAS CH 56327 W27A	APP CRS 276°	Rwy ldg 6579 TDZE 1328 Apt Elev 1328

RNAV (GPS) RWY 27
GAYLORD RGNL (GLR)

RNP APCH - GPS.

Circling Rwy 18, 36 NA at night. Rwy 27 helicopter visibility reduction below ¾ SM NA. VDP NA when using GOV altimeter setting. When local altimeter setting not received, use GOV altimeter setting: increase LPV DA to 1648 feet; increase all MDAs 80 feet and LNAV visibility Cats C and D ⅜ SM and Circling visibility Cats C and D ¼ SM.

MISSED APPROACH: Climb to 3000 direct WODIV and hold.

ASOS	MINNEAPOLIS CENTER	UNICOM
118.375	134.6 354.05	122.8 (CTAF) L

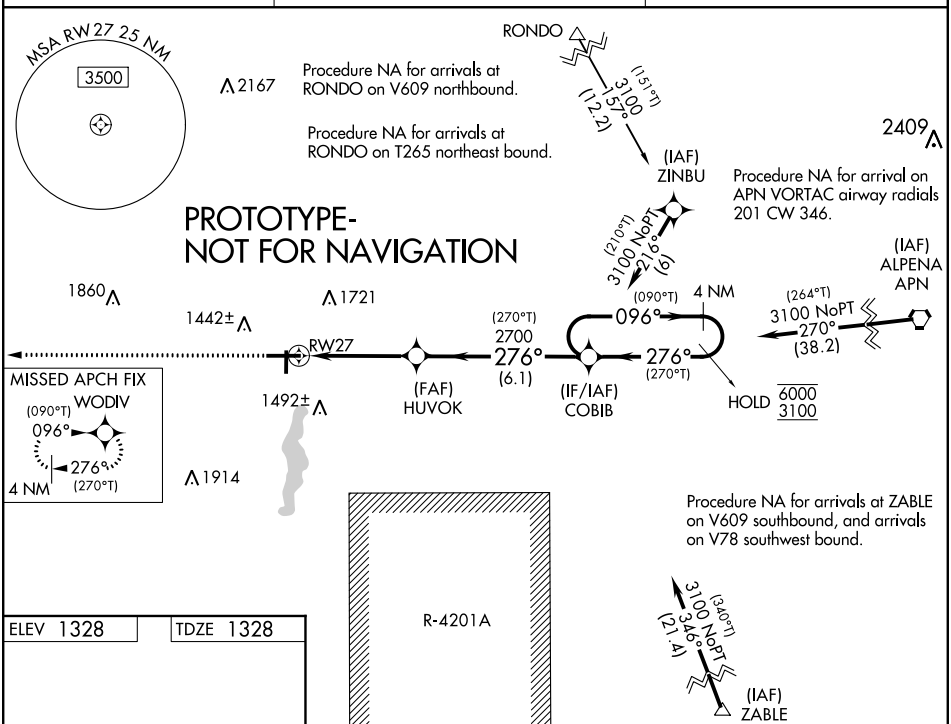

ELEV 1328 TDZE 1328

CATEGORY	A	B	C	D
LPV DA	1578-1 250 (300-1)			
LNAV MDA	1840-1 512 (600-1)		1840-1⅜ 512 (600-1⅜)	
CIRCLING	1840-1 512 (600-1)	1940-1 612 (700-1)	2040-2 712 (800-2)	2080-2½ 752 (800-2½)

REIL Rwy 18, 27 and 36 L
MIRL Rwy 18-36 L
HIRL Rwy 9-27 L

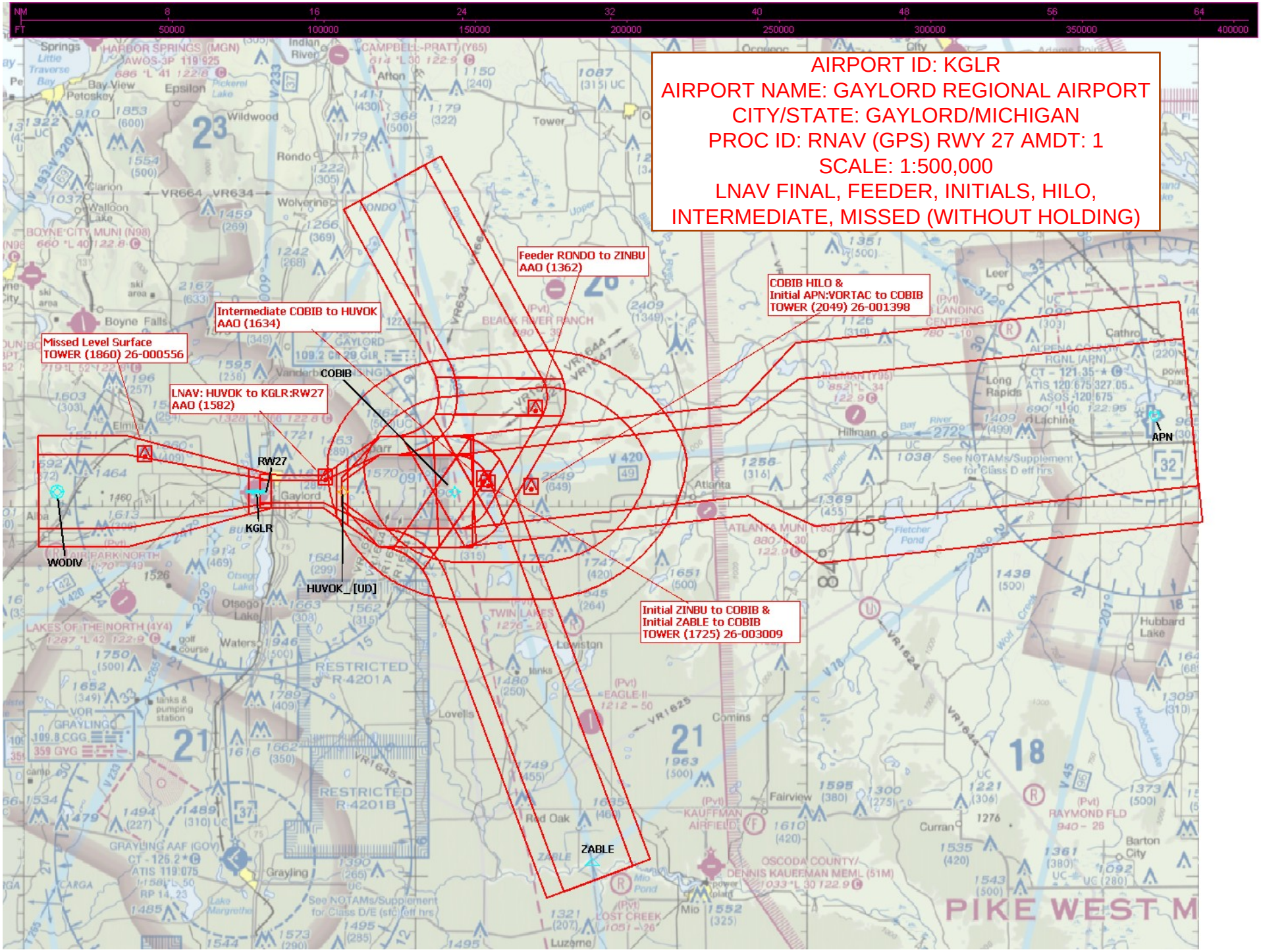
AIRPORT ID: KGLR
AIRPORT NAME: GAYLORD REGIONAL AIRPORT
CITY/STATE: GAYLORD/MICHIGAN
PROC ID: RNAV (GPS) RWY 27 AMDT: 1
SCALE: 1:500,000
LNAV FINAL, FEEDER, INITIALS, HILO, INTERMEDIATE, MISSED (WITHOUT HOLDING)
Feeder RONDO to ZINBU
AAO (1362)
COBIB HILO &
Initial APN:VORTAC to COBIB
TOWER (2049) 26-001398
Intermediate COBIB to HUVOK
AAO (1634)
Missed Level Surface
TOWER (1860) 26-000556
COBIB
LNAV: HUVOK to KGLR:RW27
AAO (1582)
RW27
KGLR
WODIV
HUVOK_[UD]
APN
Initial ZINBU to COBIB &
Initial ZABLE to COBIB
TOWER (1725) 26-003009
ZABLE

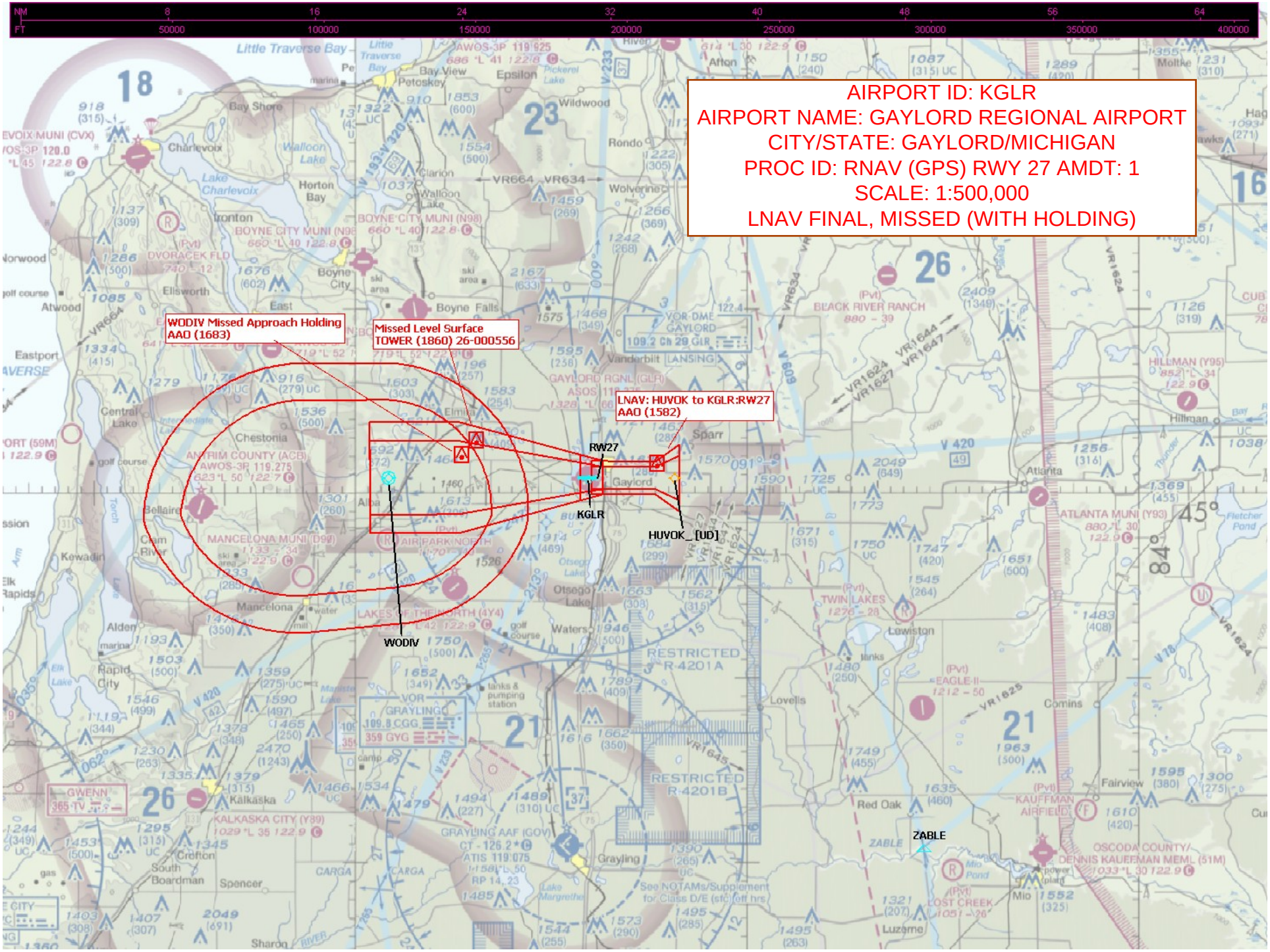
AIRPORT ID: KGLR
AIRPORT NAME: GAYLORD REGIONAL AIRPORT
CITY/STATE: GAYLORD/MICHIGAN
PROC ID: RNAV (GPS) RWY 27 AMDT: 1
SCALE: 1:500,000
LNAV FINAL, MISSED (WITH HOLDING)
WODIV Missed Approach Holding
AAO (1683)
Missed Level Surface
TOWER (1860) 26-000556
LNAV: HUVOK to KGLR:RW27
AAO (1582)
RW27
KGLR
HUVOK_[UD]
WODIV
ZABLE

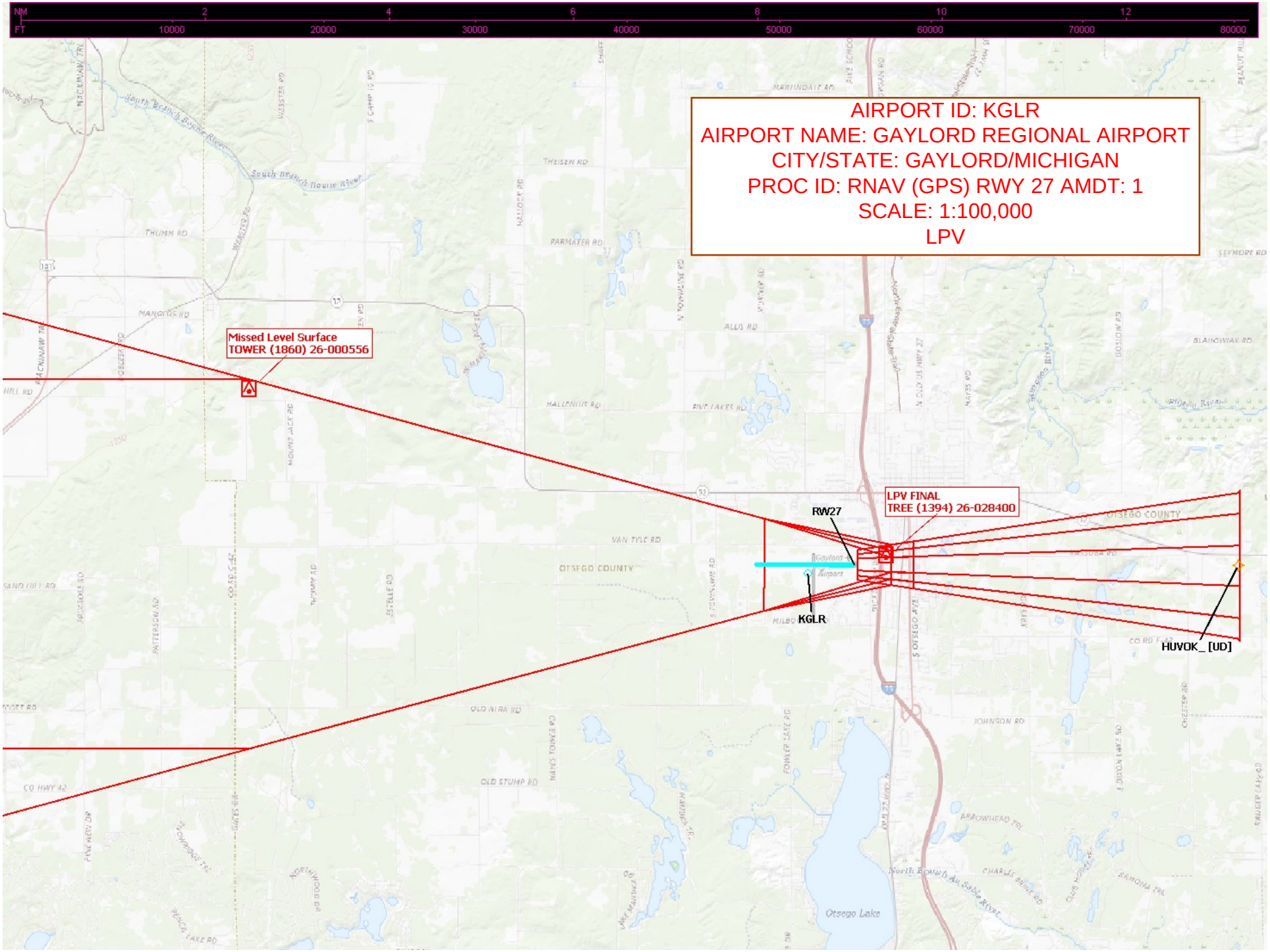
NM 2 4 6 8 10 12
FT 10000 20000 30000 40000 50000 60000 70000 80000
AIRPORT ID: KGLR
AIRPORT NAME: GAYLORD REGIONAL AIRPORT
CITY/STATE: GAYLORD/MICHIGAN
PROC ID: RNAV (GPS) RWY 27 AMDT: 1
SCALE: 1:100,000
LPV
Missed Level Surface
TOWER (1860) 26-000556
LPV FINAL
TREE (1394) 26-028400
RW27
KGLR
HUVOK_ [UD]
Otsego Lake

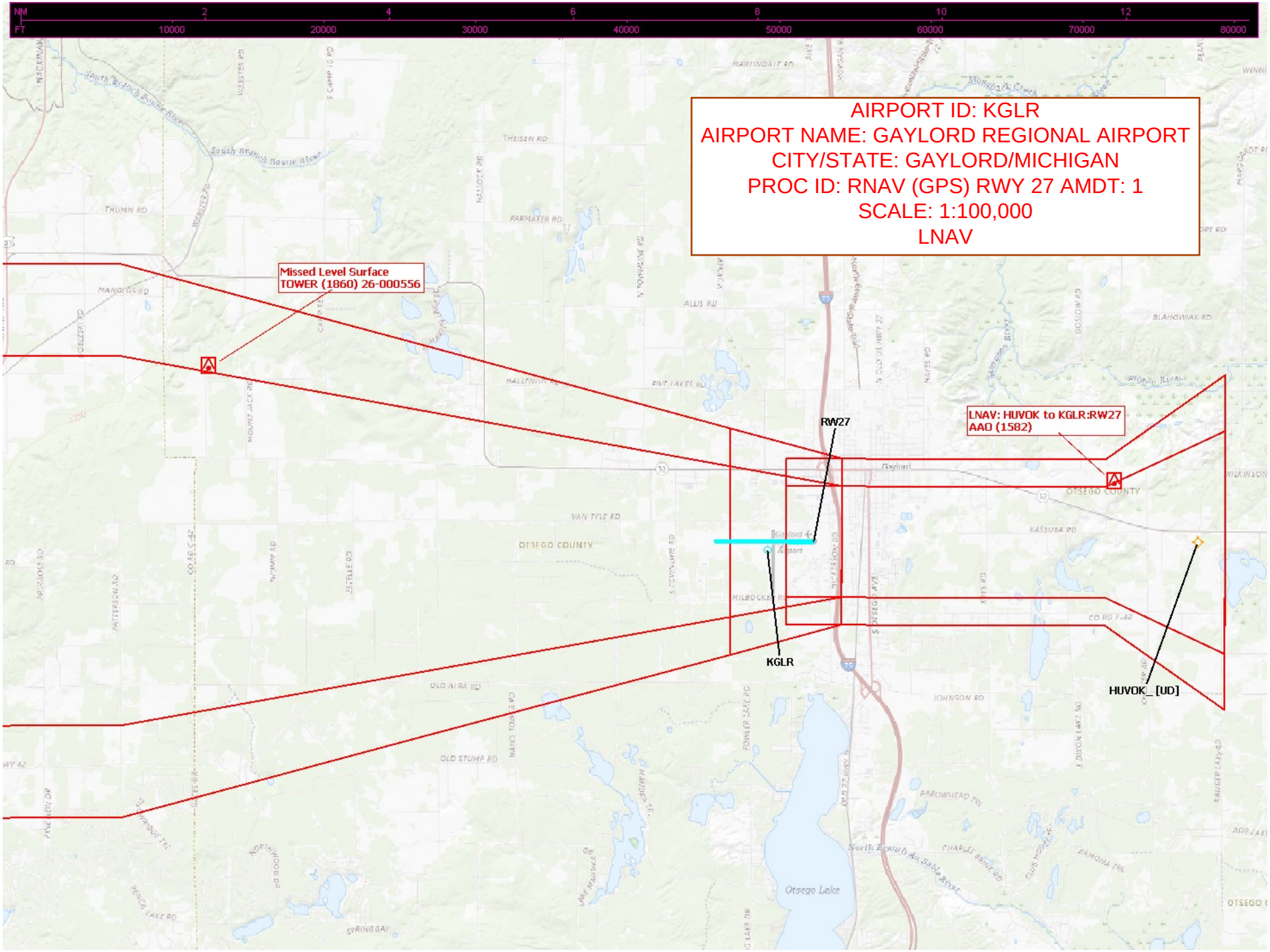
AIRPORT ID: KGLR
AIRPORT NAME: GAYLORD REGIONAL AIRPORT
CITY/STATE: GAYLORD/MICHIGAN
PROC ID: RNAV (GPS) RWY 27 AMDT: 1
SCALE: 1:100,000
LNAV
Missed Level Surface
TOWER (1860) 26-000556
LNAV: HUVOK to KGLR:RW27
AAO (1582)
RW27
KGLR
HUVOK_ [UD]
NM
FT
2
4
6
8
10
12
10000
20000
30000
40000
50000
60000
70000
80000
Otsego Lake