

Flight Procedures Cover Page	Task Action: FLIGHT CHECK	Task Type: SID	Estimated Chart Date: 10/02/2025	APWS Task ID: 4BB2108F844E4EE89C3891FBA5C1B54C	APWS Project ID: FC0A9D473C204CD58A906025B585AD22
Procedure: ROCKT FOUR DEPARTURE (RNAV)		Enroute: YES	Specialist: Malone, Tevar		Agreement Number:
Airport ID: KCVG			Airport City: COVINGTON		State: KY
Facility ID:	Facility Type:	Flight Inspection Remark Type: New FC Slot			
<div>Procedure Comments:</div> <div>ACTIVE DATA USED FOR AIRPORT AND RUNWAYS.</div> <div>AMENDED RWY 27 DP ROUTE DESCRIPTION AND LOWERED MEA'S FOR AHITY AND ARRAY TRANSITIONS.</div> <div>POC: ERIC SUSKI, AJV-A330 MANAGER, 405-954-7331</div> <div>8260-15C</div> <div>6/16/25: THIS IS AN UPDATED COPY OF THE FORM DEVELOPED ON 3/13/25.</div> <div>1. CHANGED BONLE FIX TYPE FROM "FB" TO "FO".</div> <div>QUALITY 16 CHECKED</div> <div>QUALITY 38 CHECKED</div> <div>QUALITY 38 CHECKED</div> <div>QUALITY 42 CHECKED</div>					

COVINGTON, KENTUCKY



(CONTINUED ON FOLLOWING PAGE)

NOTE: Chart not to scale.



DEPARTURE ROUTE DESCRIPTION

TAKEOFF RUNWAY 9: Climb on heading 096° to 1400, then direct KINNG, then on track 076° to CERPO, then on track 076° to WADAL, thence...

TAKEOFF RUNWAY 18L: Climb on heading 186° to intercept course 171° to LASNG, then on track 108° to CODKO, then on track 071° to SLUBY, then on track 056° to MOIER, then on track 056° to WADAL, thence...

TAKEOFF RUNWAY 18C: Climb on heading 186° to 1400, then direct FLOEE, then on track 105° to CODKO, then on track 071° to SLUBY, then on track 056° to MOIER, then on track 056° to WADAL, thence...

TAKEOFF RUNWAY 18R: Climb on heading 186° to intercept course 205° to FANSA, then on track 158° to HIPAS, then on track 096° to JABDU, then on track 067° to SLUBY, then on track 056° to MOIER, then on track 056° to WADAL, thence...

TAKEOFF RUNWAY 27: Climb on heading 276° to 1400 then direct BONLE, then on track 360° to DBEAR, then on track 057° to JLINC, then on track 109° to WADAL, thence...

TAKEOFF RUNWAY 36L: Climb on heading 006° to intercept course 331° to RORFE, then on track 053° to SUVBE, then on track 121° to HOMIX, then on track 116° to CERPO, then on track 076° to WADAL, thence...

TAKEOFF RUNWAY 36C: Climb on heading 006° to intercept course 327° to RORFE, then on track 053° to SUVBE, then on track 121° to HOMIX, then on track 116° to CERPO, then on track 076° to WADAL, thence...

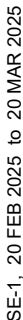
TAKEOFF RUNWAY 36R: Climb on heading 006° to 1400, then direct HAGSS, then on track 094° HOMIX, then on track 116° to CERPO, then on track 076° to WADAL, thence...

...on depicted route to ROCKT. Turbojet maintain 5000, all other aircraft maintain 4000. Expect clearance to filed altitude within ten minutes after departure.

AHTIY TRANSITION (ROCKT4.AHTIY)
ARRAY TRANSITION (ROCKT4.ARRAY)

PROTOTYPE-NOT FOR NAVIGATION

COVINGTON, KENTUCKY



NOTE: Chart not to scale.



DEPARTURE ROUTE DESCRIPTION

TAKEOFF RUNWAY 9: Climb on heading 096° to 1400, then direct KINNG, then on track 076° to CERPO, then on track 076° to WADAL, thence...

TAKEOFF RUNWAY 18L: Climb on heading 186° to intercept course 171° to LASNG, then on track 108° to CODKO, then on track 071° to SLUBY, then on track 056° to MOIER, then on track 056° to WADAL, thence...

TAKEOFF RUNWAY 18C: Climb on heading 186° to 1400, then direct FLOEE, then on track 105° to CODKO, then on track 071° to SLUBY, then on track 056° to MOIER, then on track 056° to WADAL, thence...

TAKEOFF RUNWAY 18R: Climb on heading 186° to intercept course 205° to FANSA, then on track 158° to HIPAS, then on track 096° to JABDU, then on track 067° to SLUBY, then on track 056° to MOIER, then on track 056° to WADAL, thence...

TAKEOFF RUNWAY 27: Climb on heading 276° to 1400 then direct BONLE, then on track 341° to TIZRY, then on track 067° to WANGA, then on track 108° to WADAL, thence...

TAKEOFF RUNWAY 36L: Climb on heading 006° to intercept course 331° to RORFE, then on track 053° to SUVBE, then on track 121° to HOMIX, then on track 116° to CERPO, then on track 076° to WADAL, thence...

TAKEOFF RUNWAY 36C: Climb on heading 006° to intercept course 327° to RORFE, then on track 053° to SUVBE, then on track 121° to HOMIX, then on track 116° to CERPO, then on track 076° to WADAL, thence...

TAKEOFF RUNWAY 36R: Climb on heading 006° to 1400, then direct HAGSS, then on track 094° HOMIX, then on track 116° to CERPO, then on track 076° to WADAL, thence...

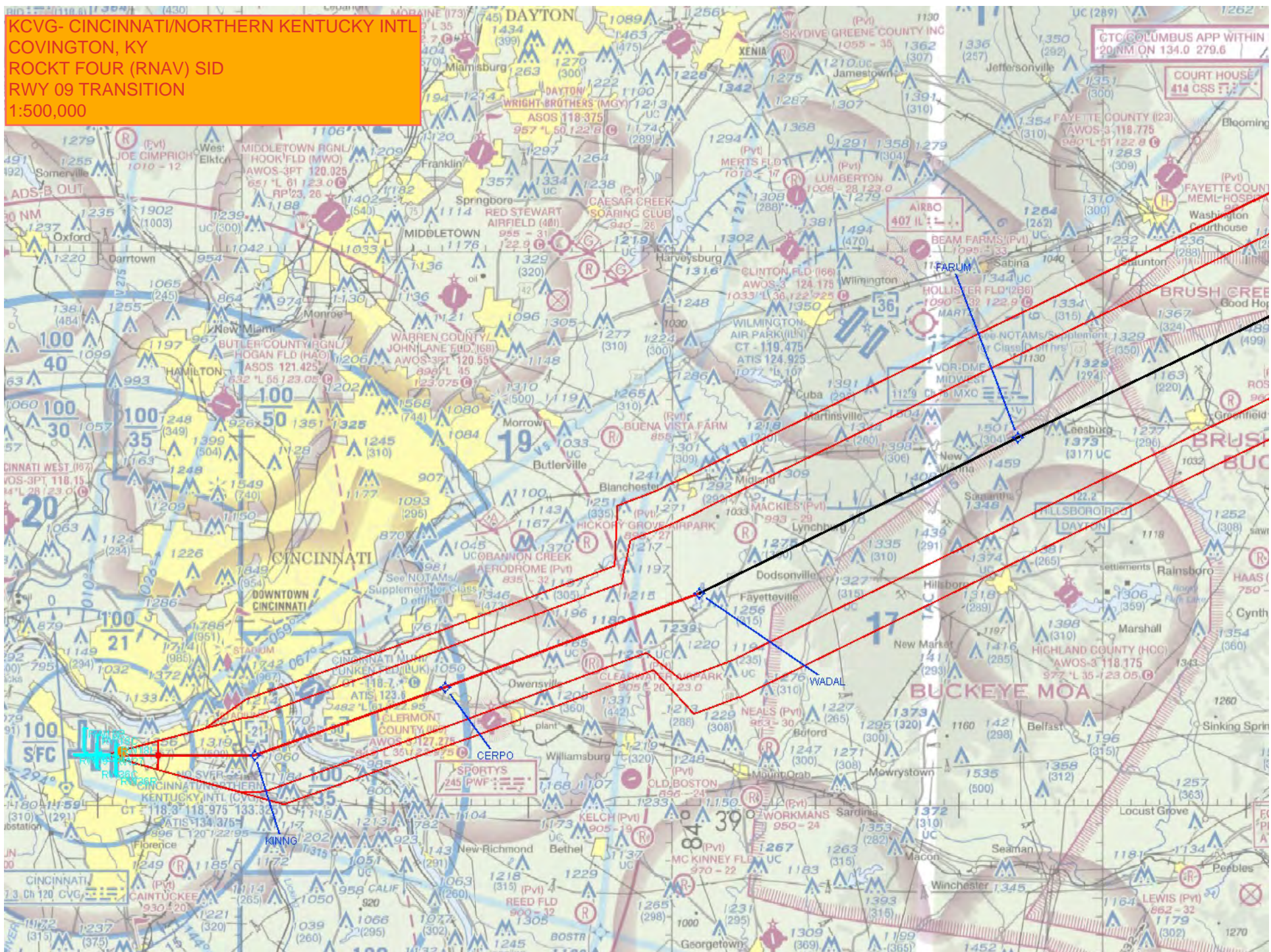
OLD

...on depicted route to ROCKT. Turbojet maintain 5000, all other aircraft maintain 4000. Expect clearance to filed altitude within ten minutes after departure.

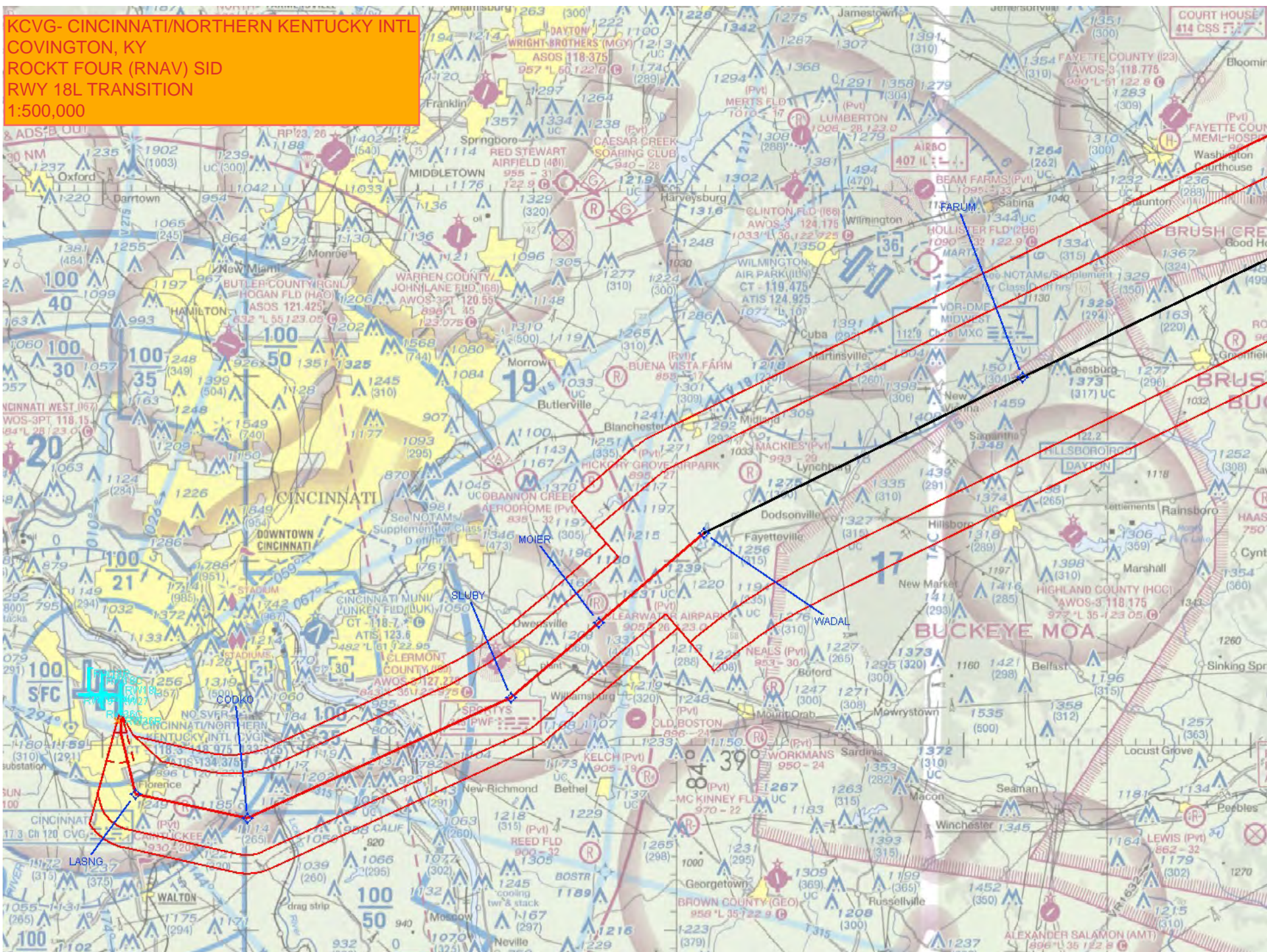
AHTIY TRANSITION (ROCKT3.AHTIY)

ARRAY TRANSITION (ROCKT3.ARRAY)

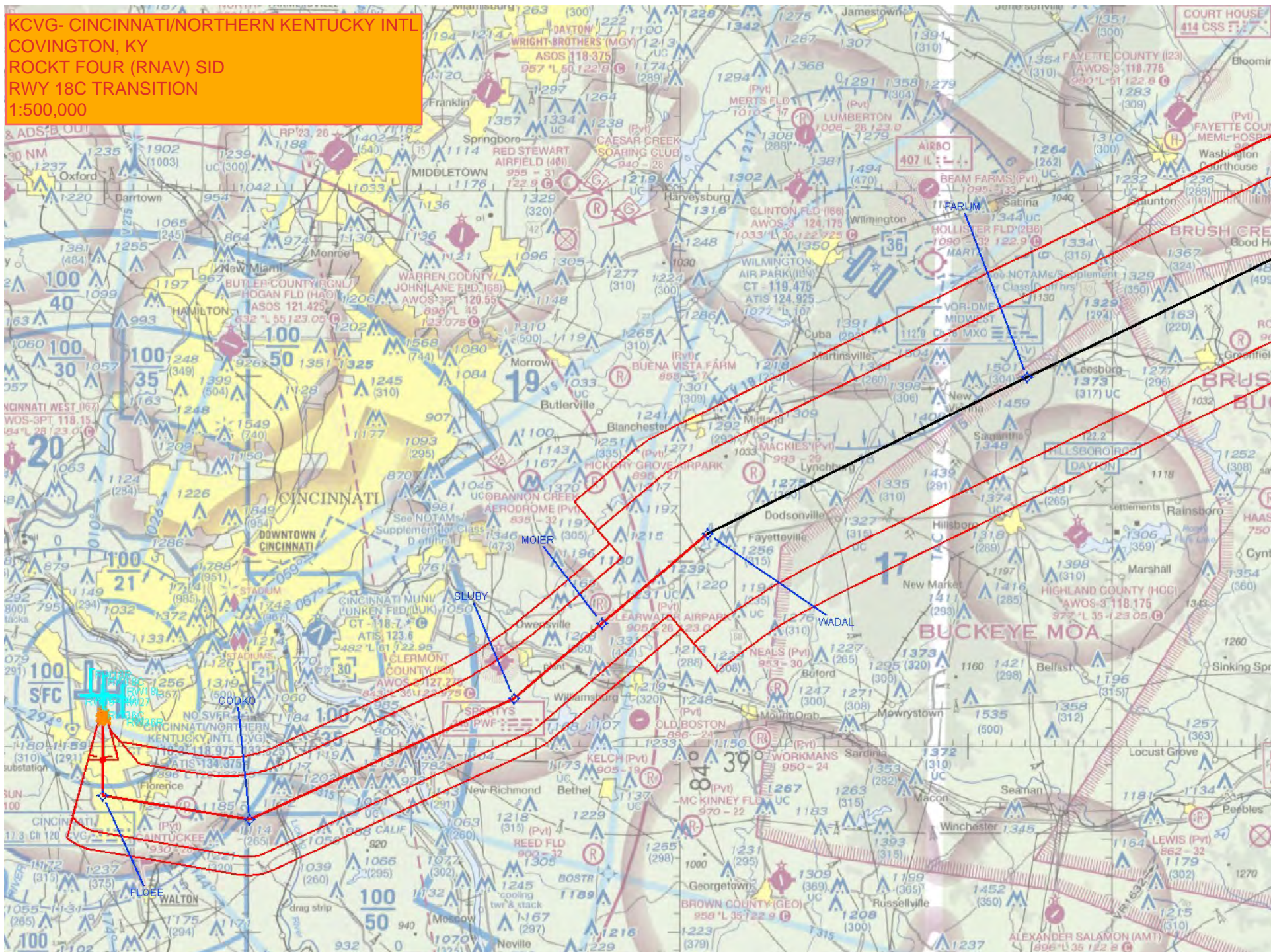
KCVG- CINCINNATI/NORTHERN KENTUCKY INTL
COVINGTON, KY
ROCKT FOUR (RNAV) SID
RWY 09 TRANSITION
1:500,000



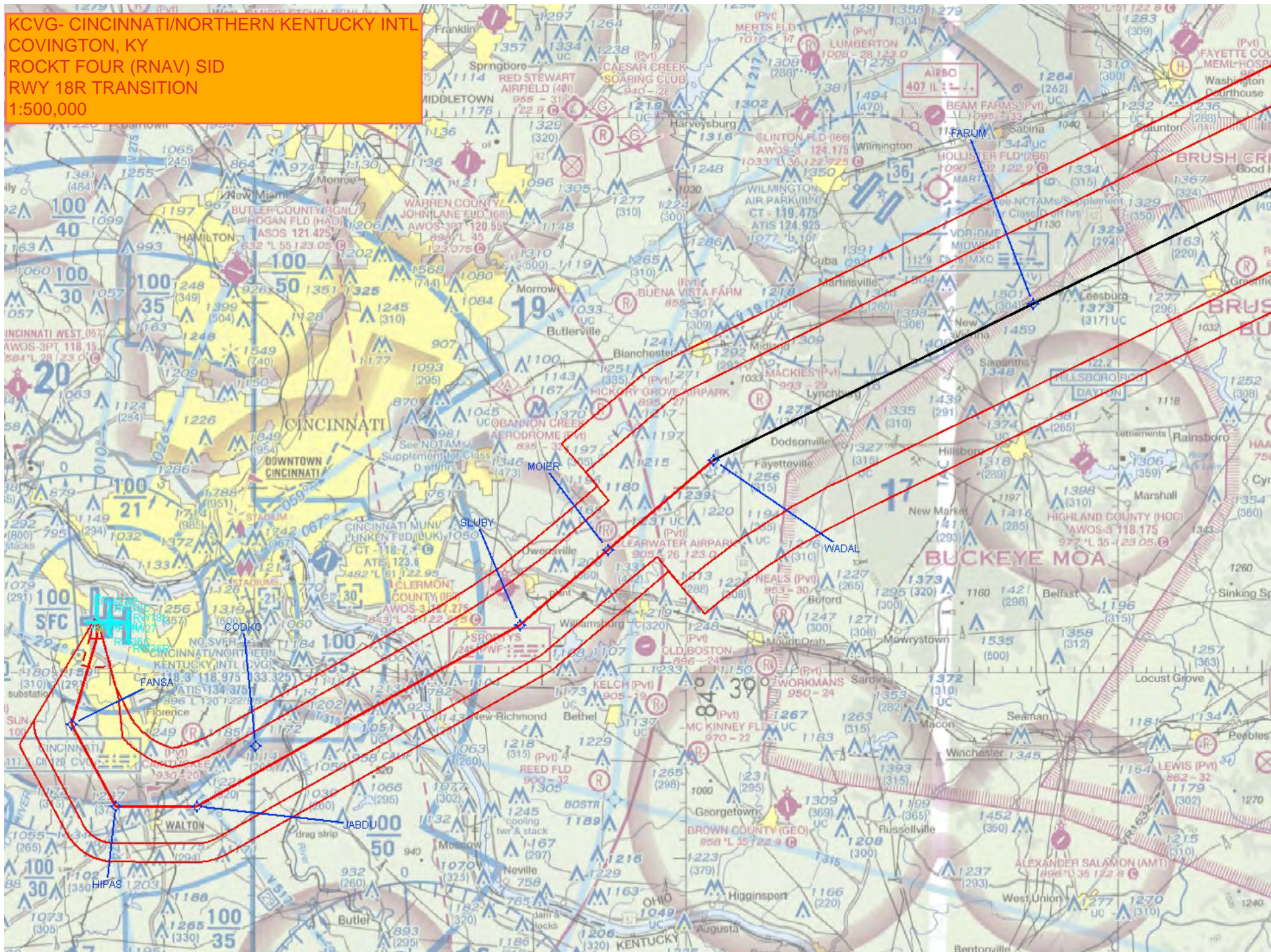
KCVG- CINCINNATI/NORTHERN KENTUCKY INTL
COVINGTON, KY
ROCKT FOUR (RNAV) SID
RWY 18L TRANSITION
1:500,000



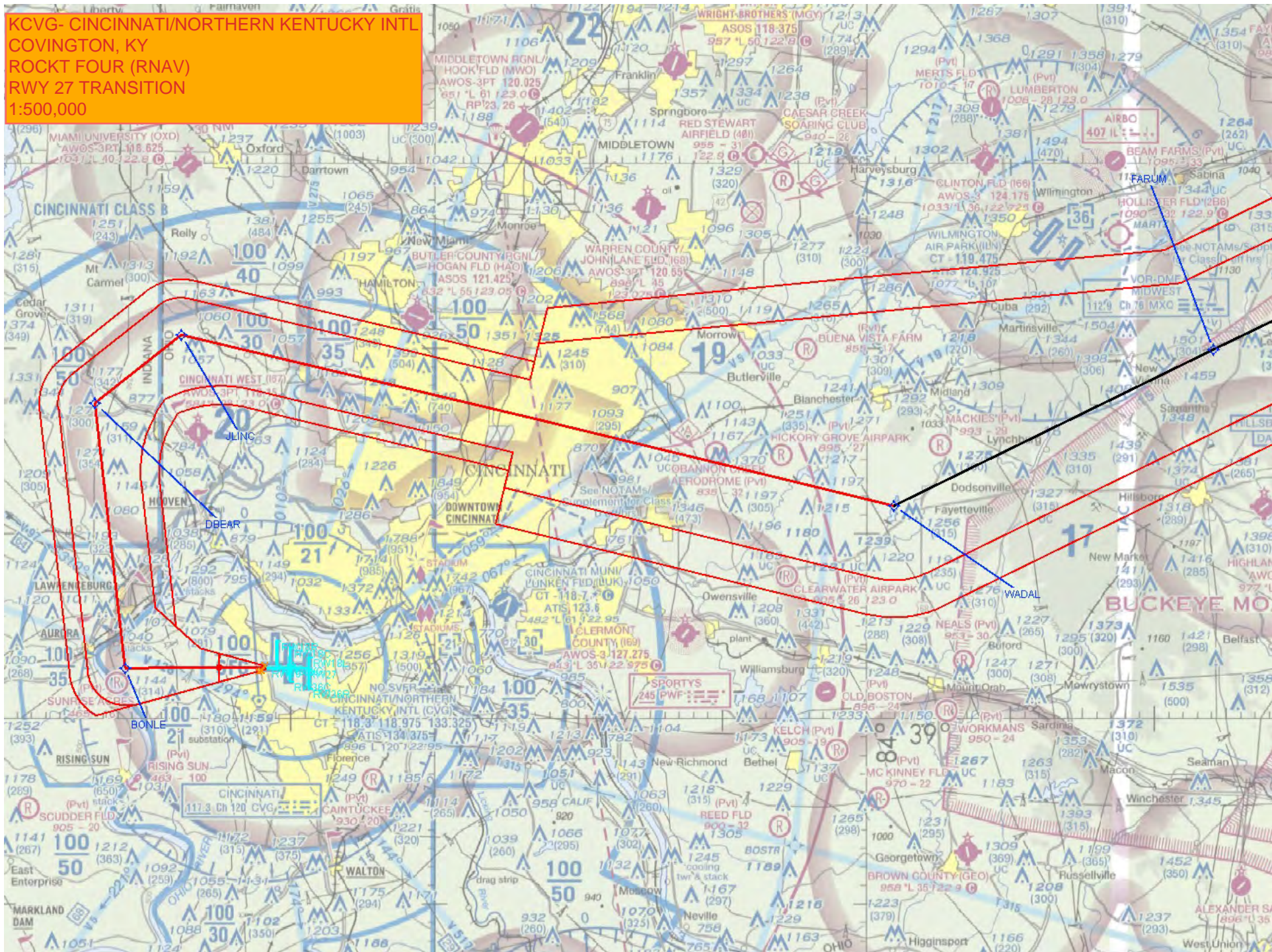
KCVG- CINCINNATI/NORTHERN KENTUCKY INTL
COVINGTON, KY
ROCKT FOUR (RNAV) SID
RWY 18C TRANSITION
1:500,000



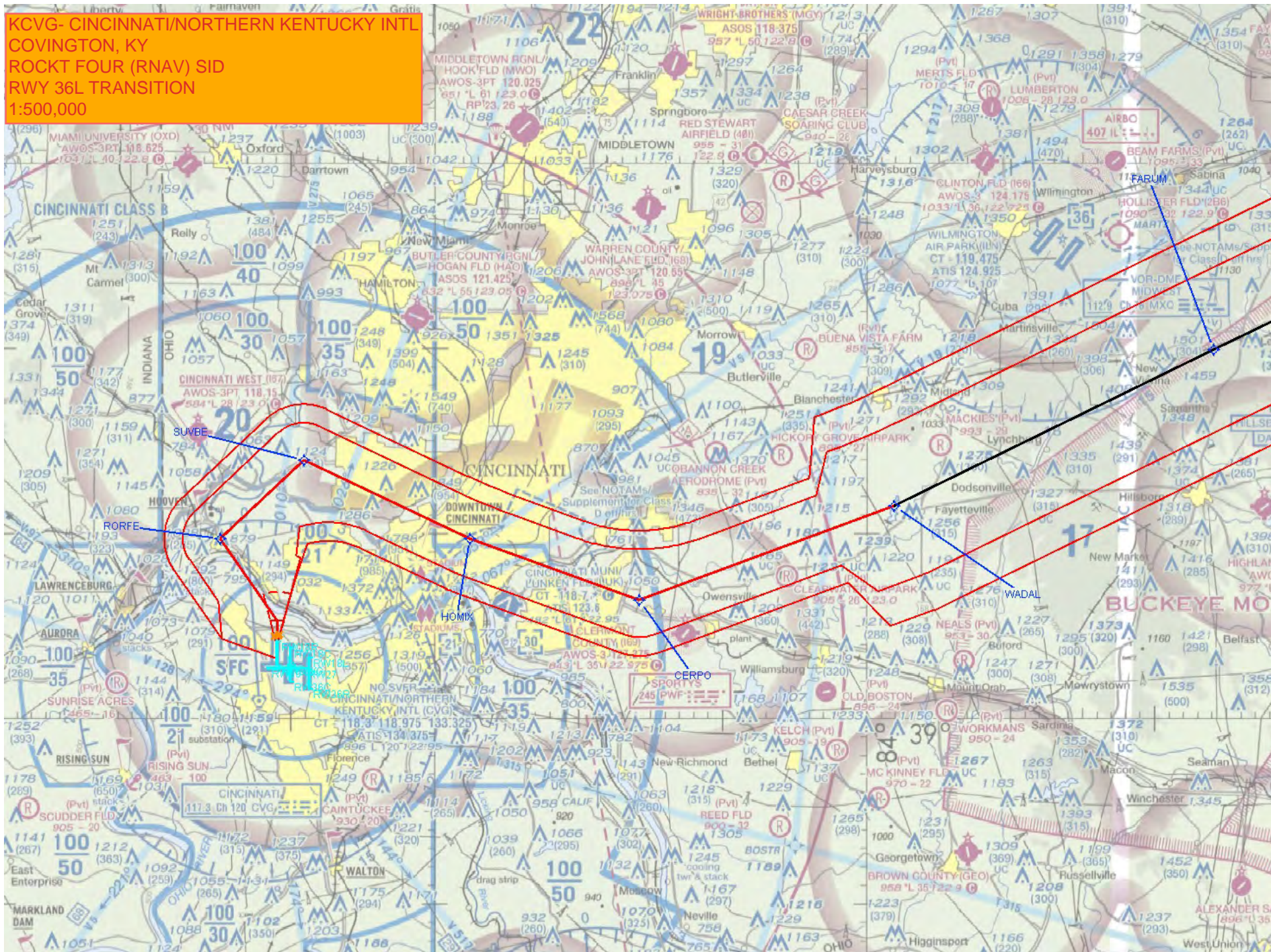
KCVG- CINCINNATI/NORTHERN KENTUCKY INTL
COVINGTON, KY
ROCKT FOUR (RNAV) SID
RWY 18R TRANSITION
1:500,000



KCVG- CINCINNATI/NORTHERN KENTUCKY INTL
COVINGTON, KY
ROCKT FOUR (RNAV)
RWY 27 TRANSITION
1:500,000

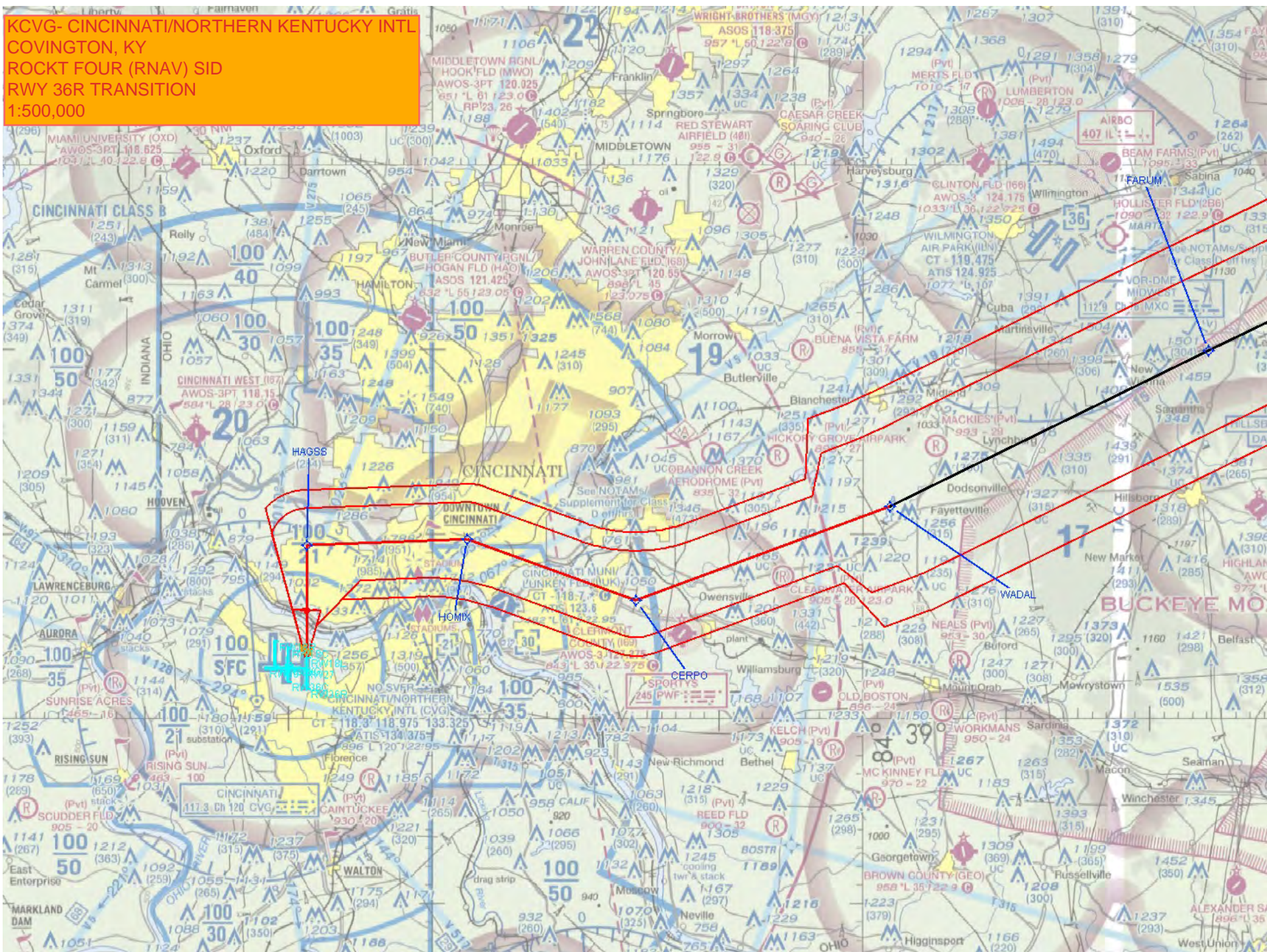


KCVG- CINCINNATI/NORTHERN KENTUCKY INTL
COVINGTON, KY
ROCKT FOUR (RNAV) SID
RWY 36L TRANSITION
1:500,000

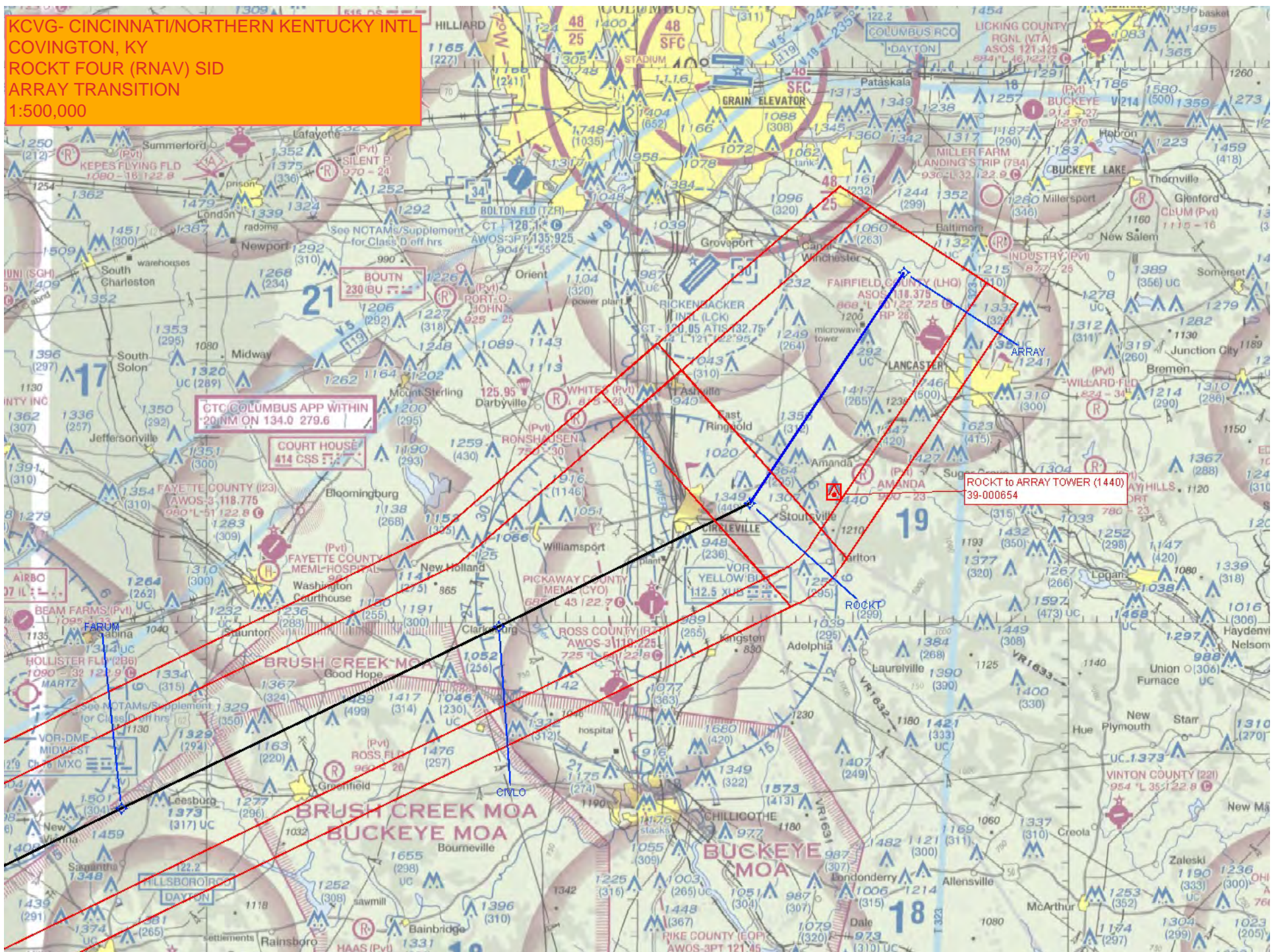


KCVG- CINCINNATI/NORTHERN KENTUCKY INTL
COVINGTON, KY
ROCKT FOUR (RNAV) SID
RWY 36C TRANSITION
1:500,000

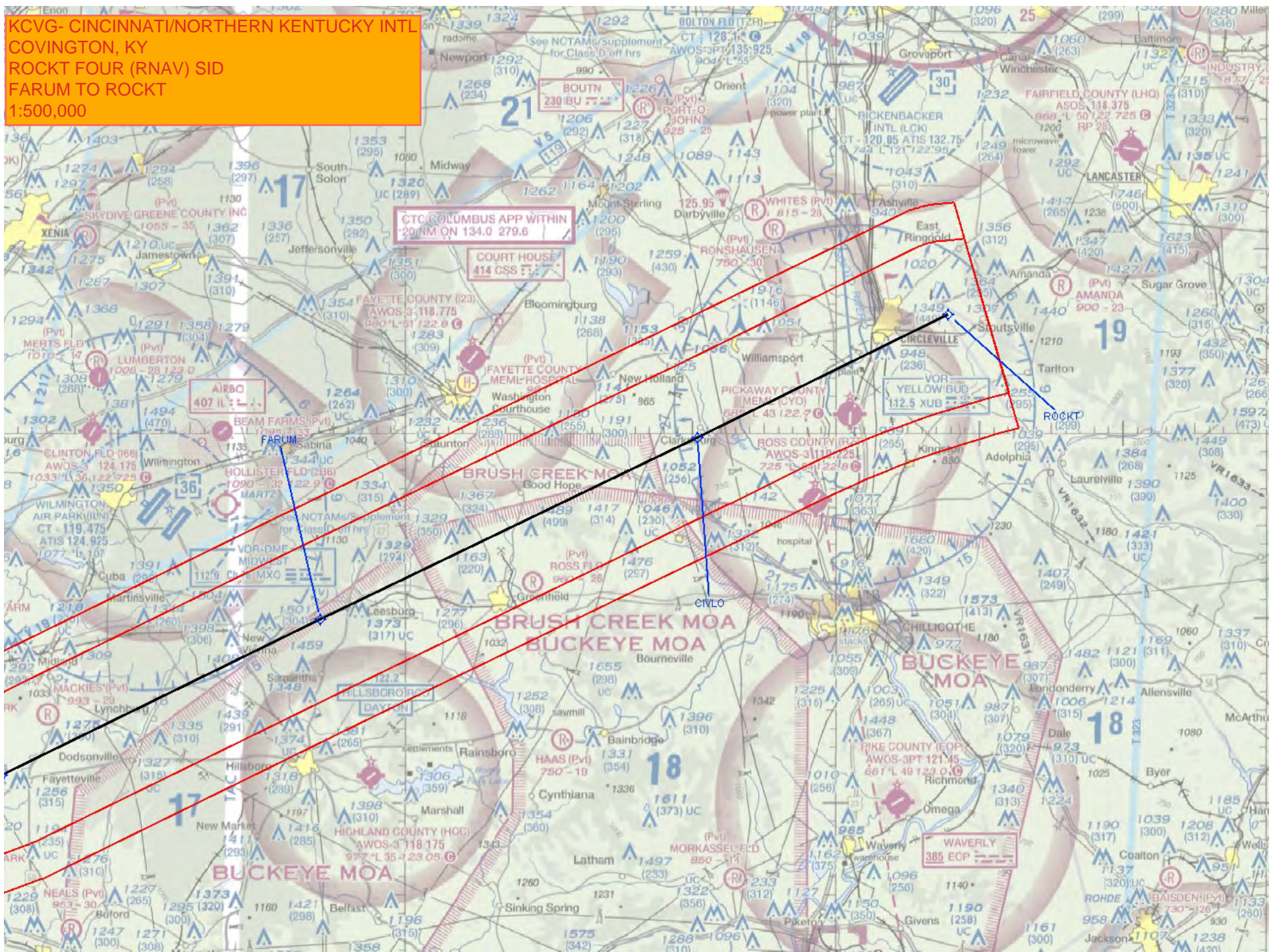
KCVG- CINCINNATI/NORTHERN KENTUCKY INTL
COVINGTON, KY
ROCKT FOUR (RNAV) SID
RWY 36R TRANSITION
1:500,000



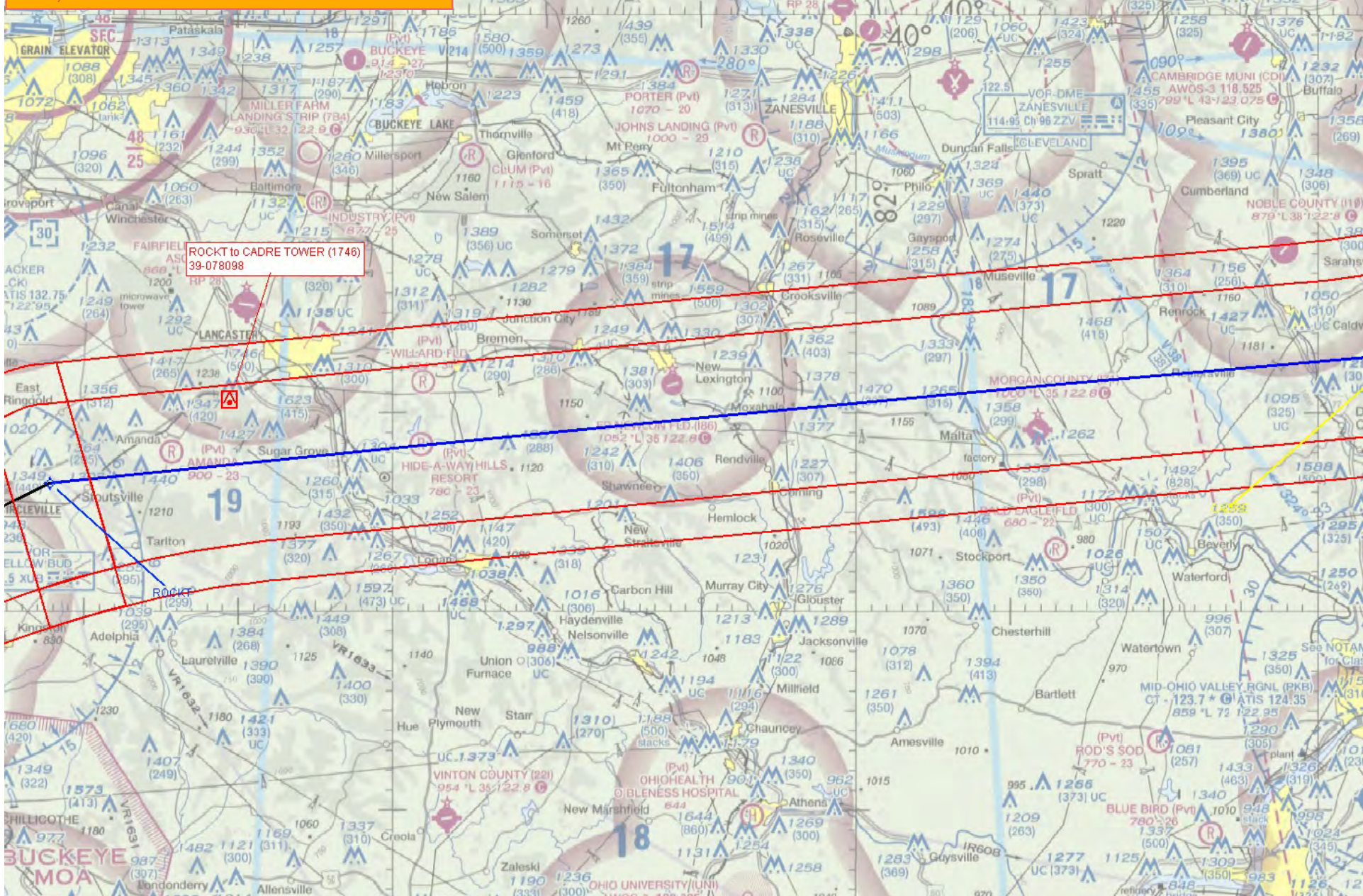
KCVG- CINCINNATI/NORTHERN KENTUCKY INTL
COVINGTON, KY
ROCKT FOUR (RNAV) SID
ARRAY TRANSITION
1:500,000



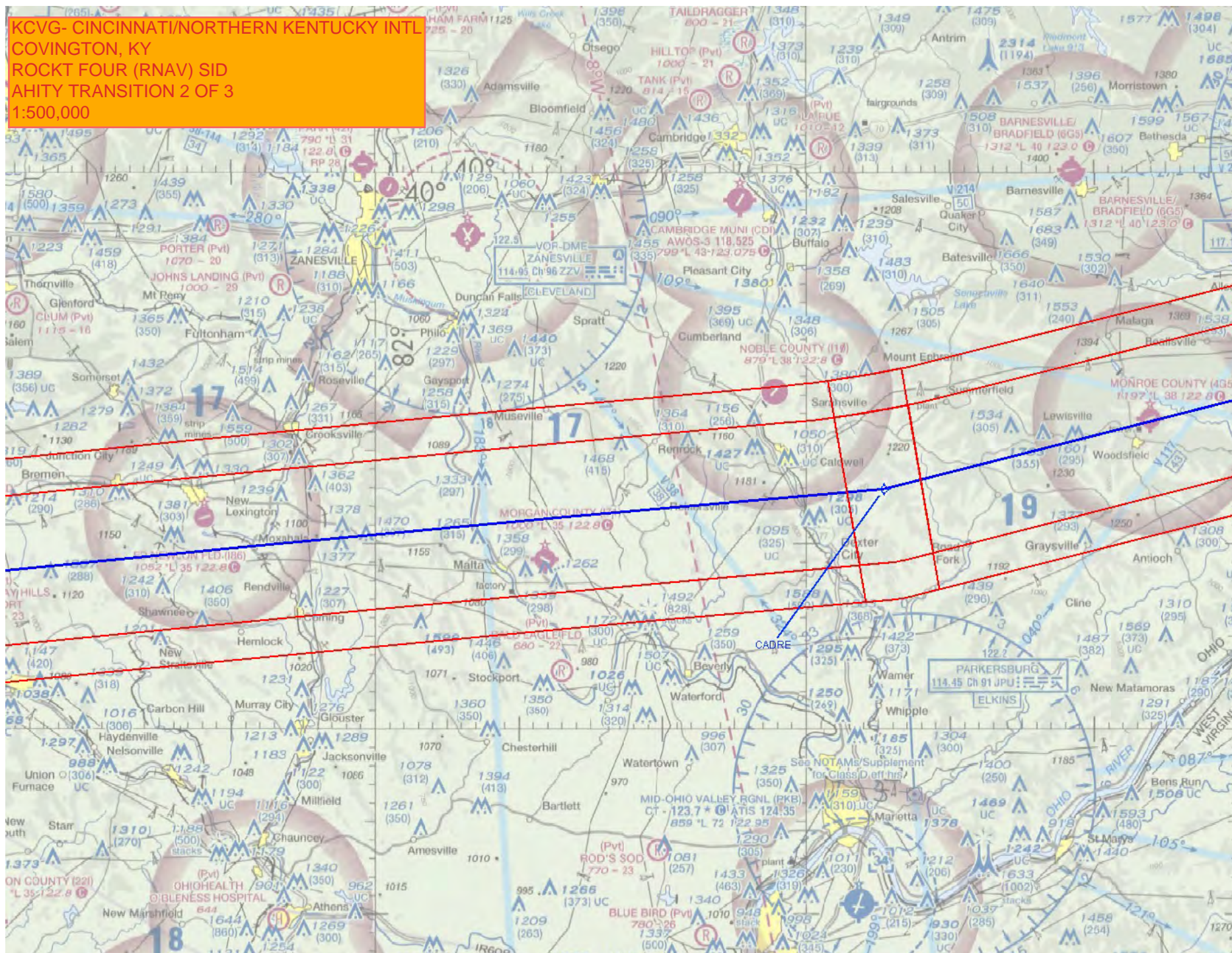
KCVG- CINCINNATI/NORTHERN KENTUCKY INTL
COVINGTON, KY
ROCKT FOUR (RNAV) SID
FARUM TO ROCKT
1:500,000



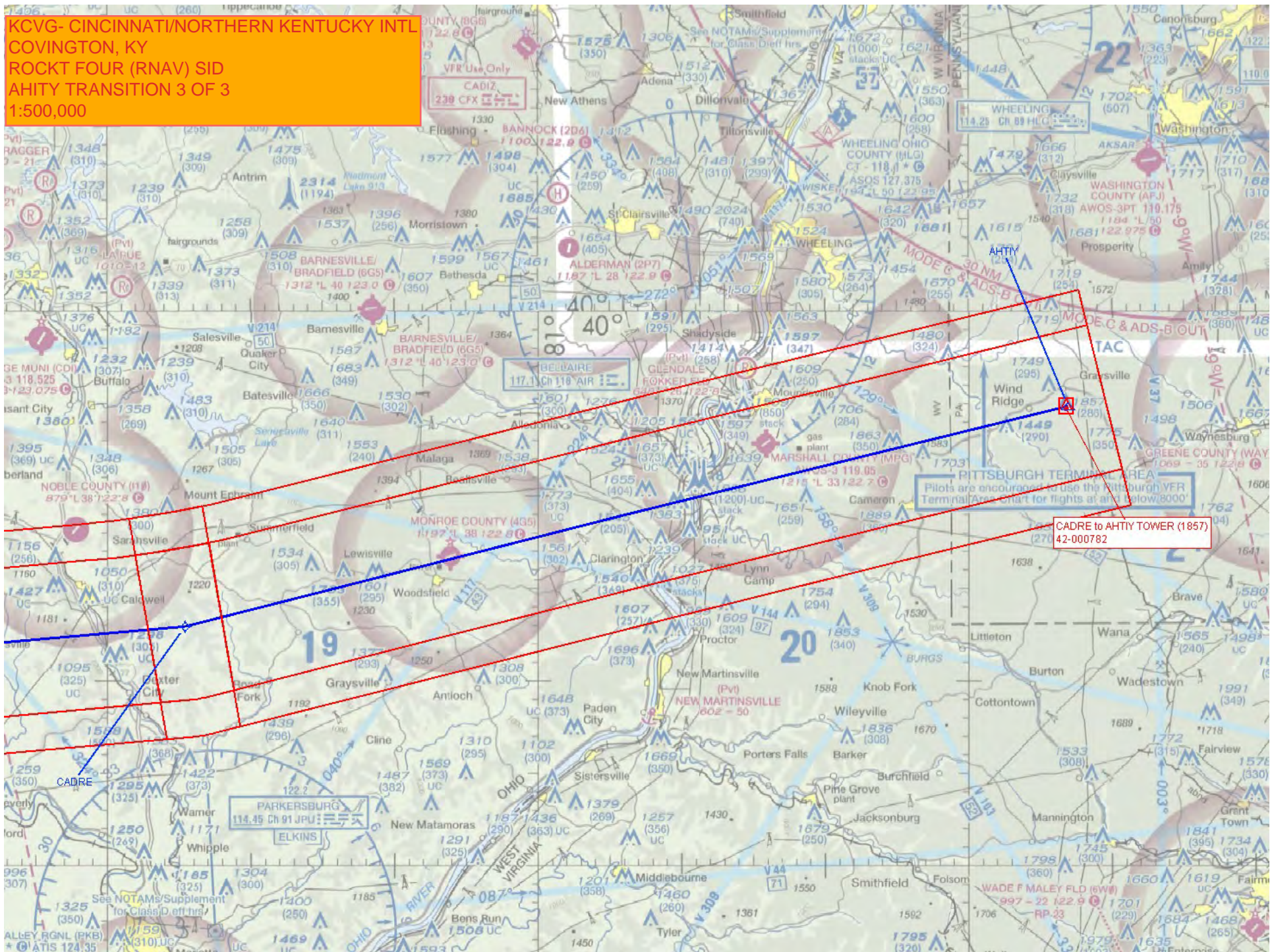
KCVG- CINCINNATI/NORTHERN KENTUCKY INTL
COVINGTON, KY
ROCKT FOUR (RNAV) SID
AHITY TRANSITION 1 OF 3
1:500,000



KCVG- CINCINNATI/NORTHERN KENTUCKY INTL
COVINGTON, KY
ROCKT FOUR (RNAV) SID
AHITY TRANSITION 2 OF 3
1:500,000

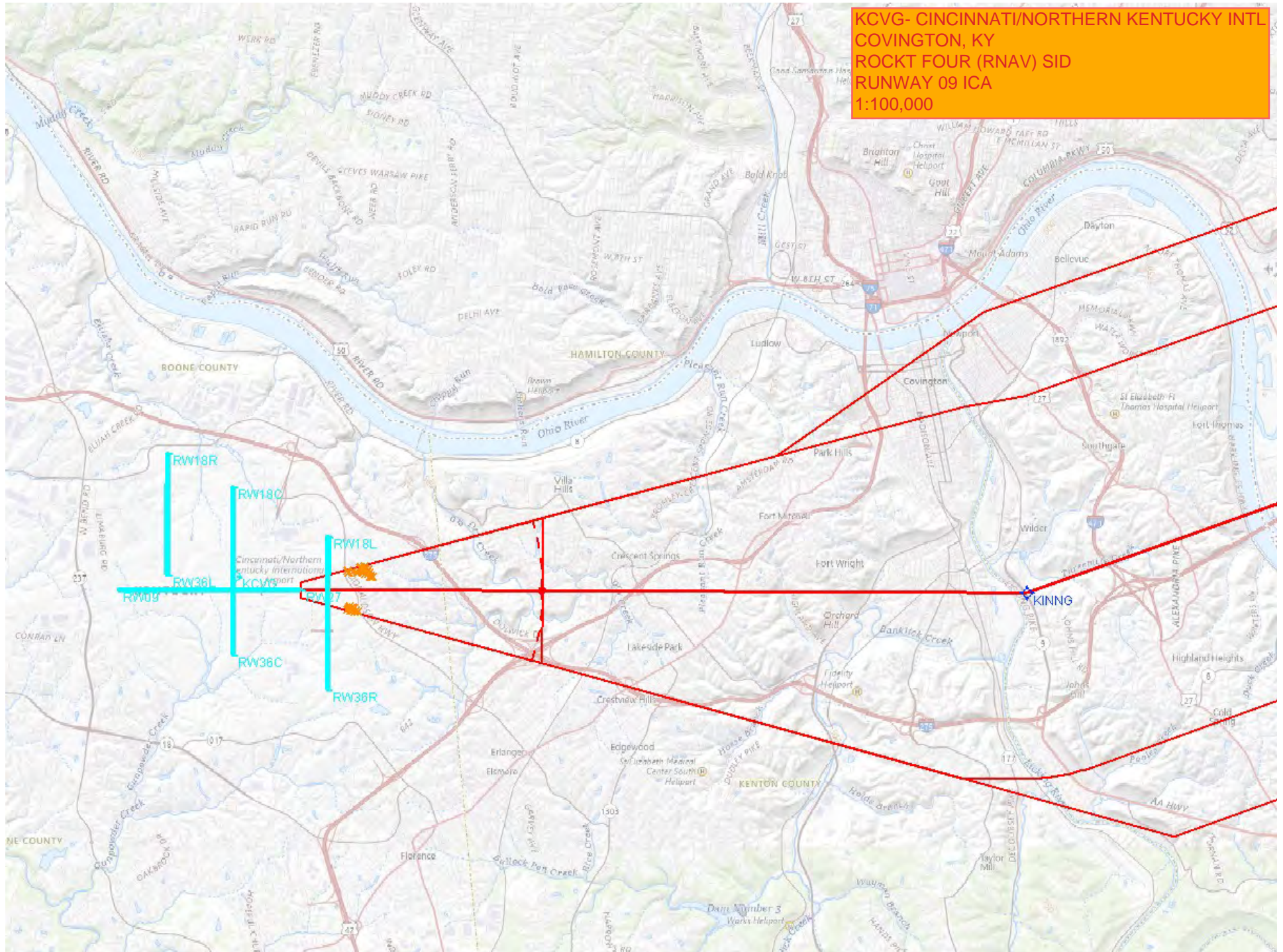


KCVG- CINCINNATI/NORTHERN KENTUCKY INTL
COVINGTON, KY
ROCKT FOUR (RNAV) SID
AHTY TRANSITION 3 OF 3
1:500,000

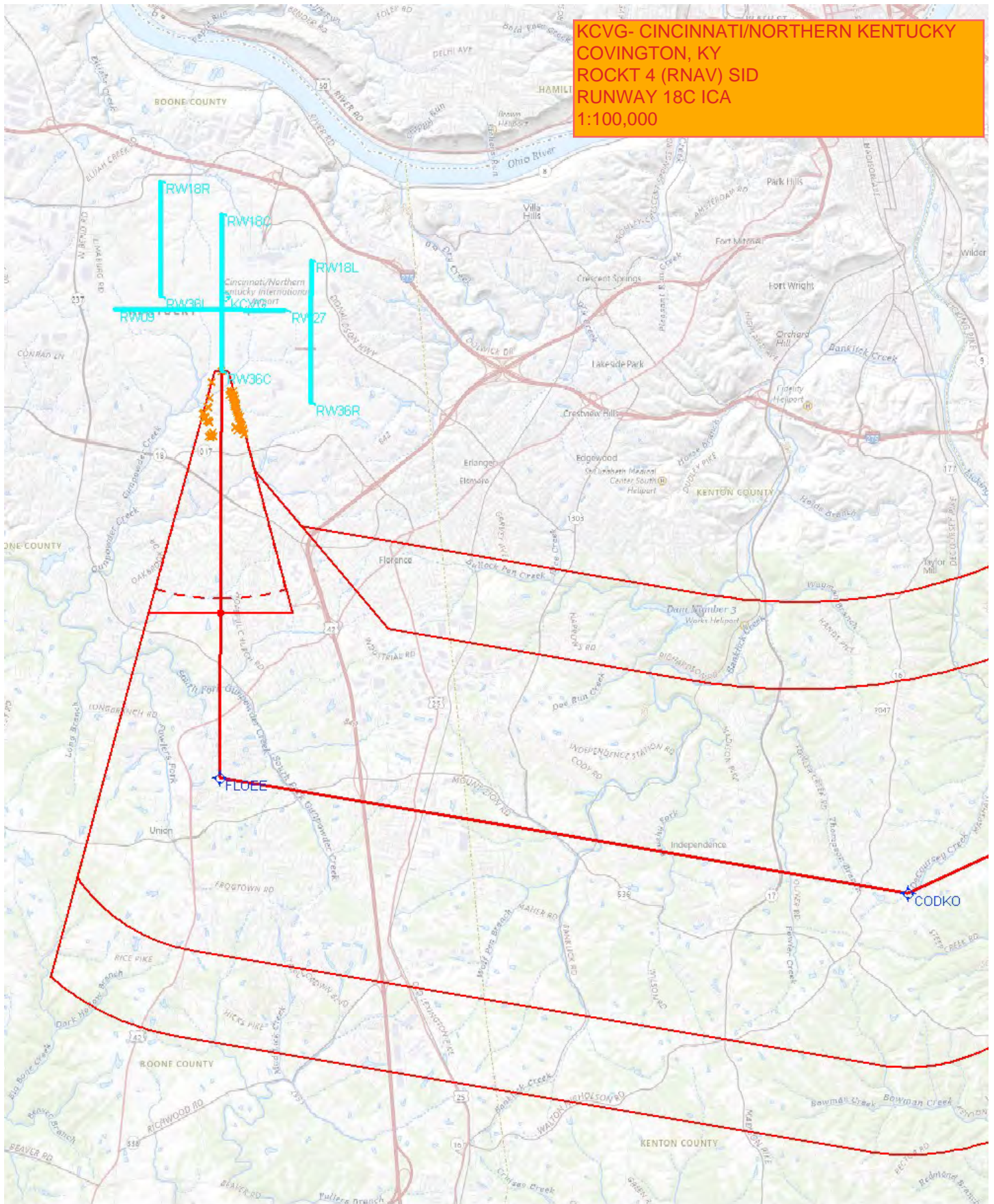


CADRE to AHTY TOWER (1857)
42-000782

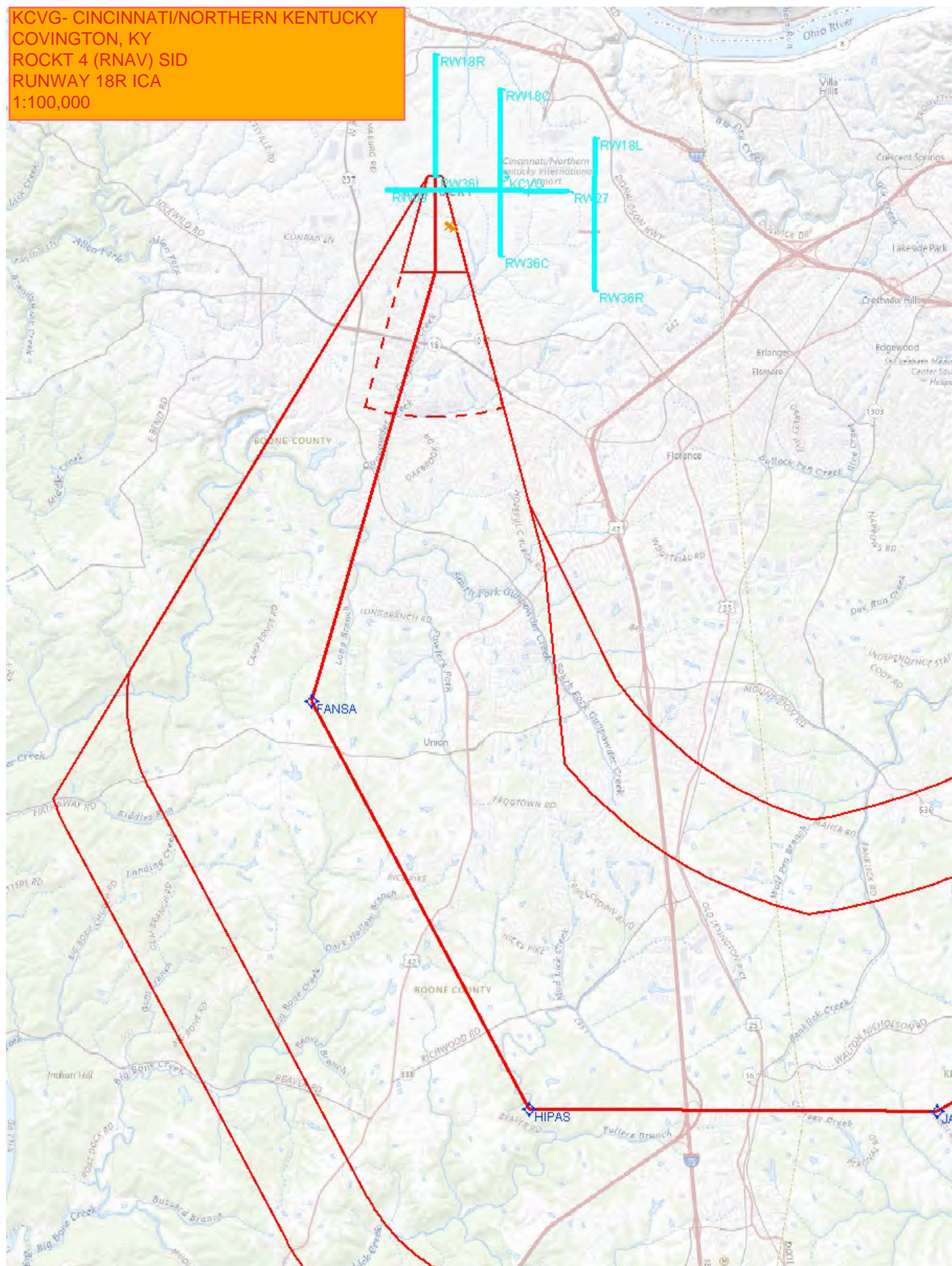
KCVG- CINCINNATI/NORTHERN KENTUCKY INTL
COVINGTON, KY
ROCKT FOUR (RNAV) SID
RUNWAY 09 ICA
1:100,000



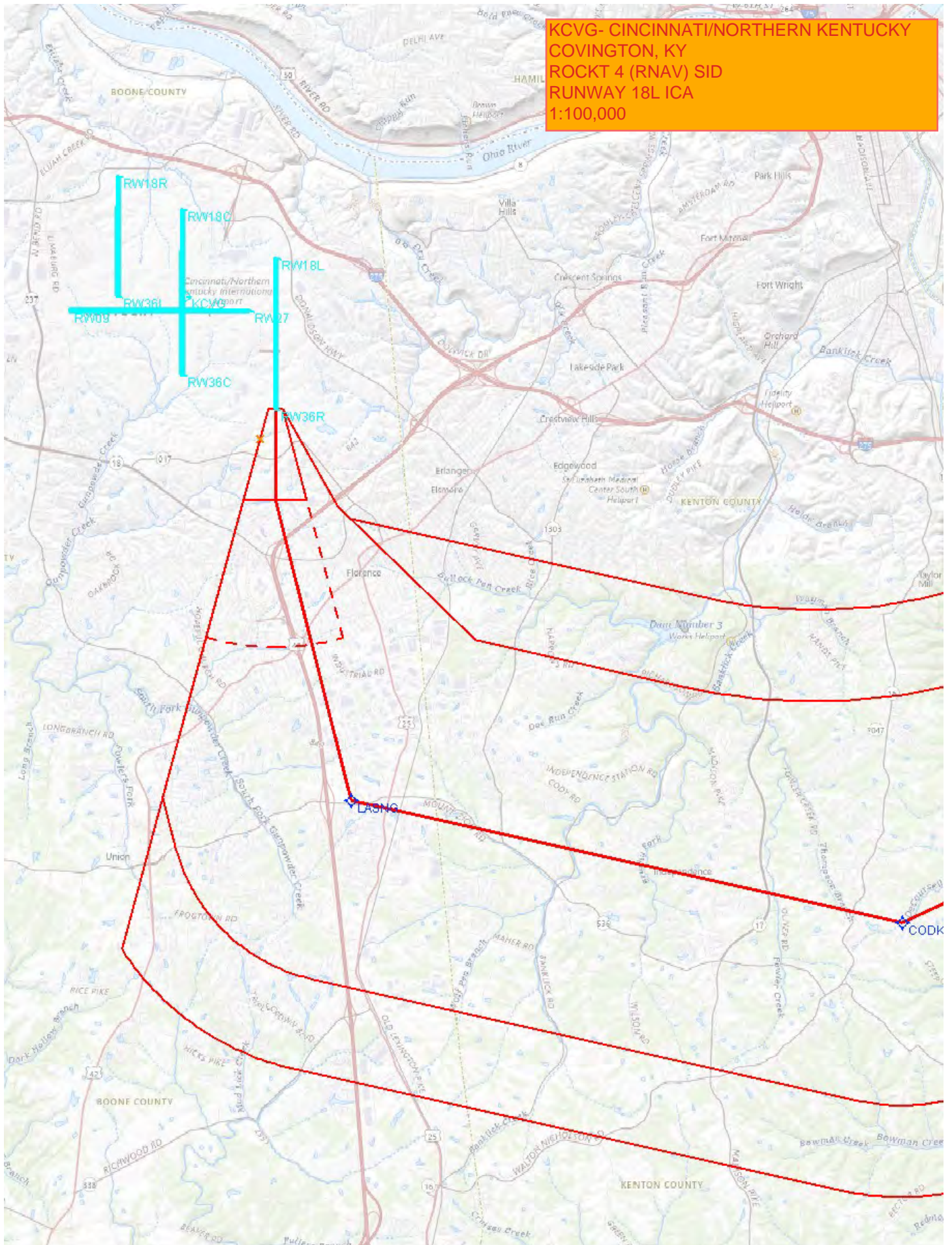
KCVG- CINCINNATI/NORTHERN KENTUCKY
COVINGTON, KY
ROCKT 4 (RNAV) SID
RUNWAY 18C ICA
1:100,000



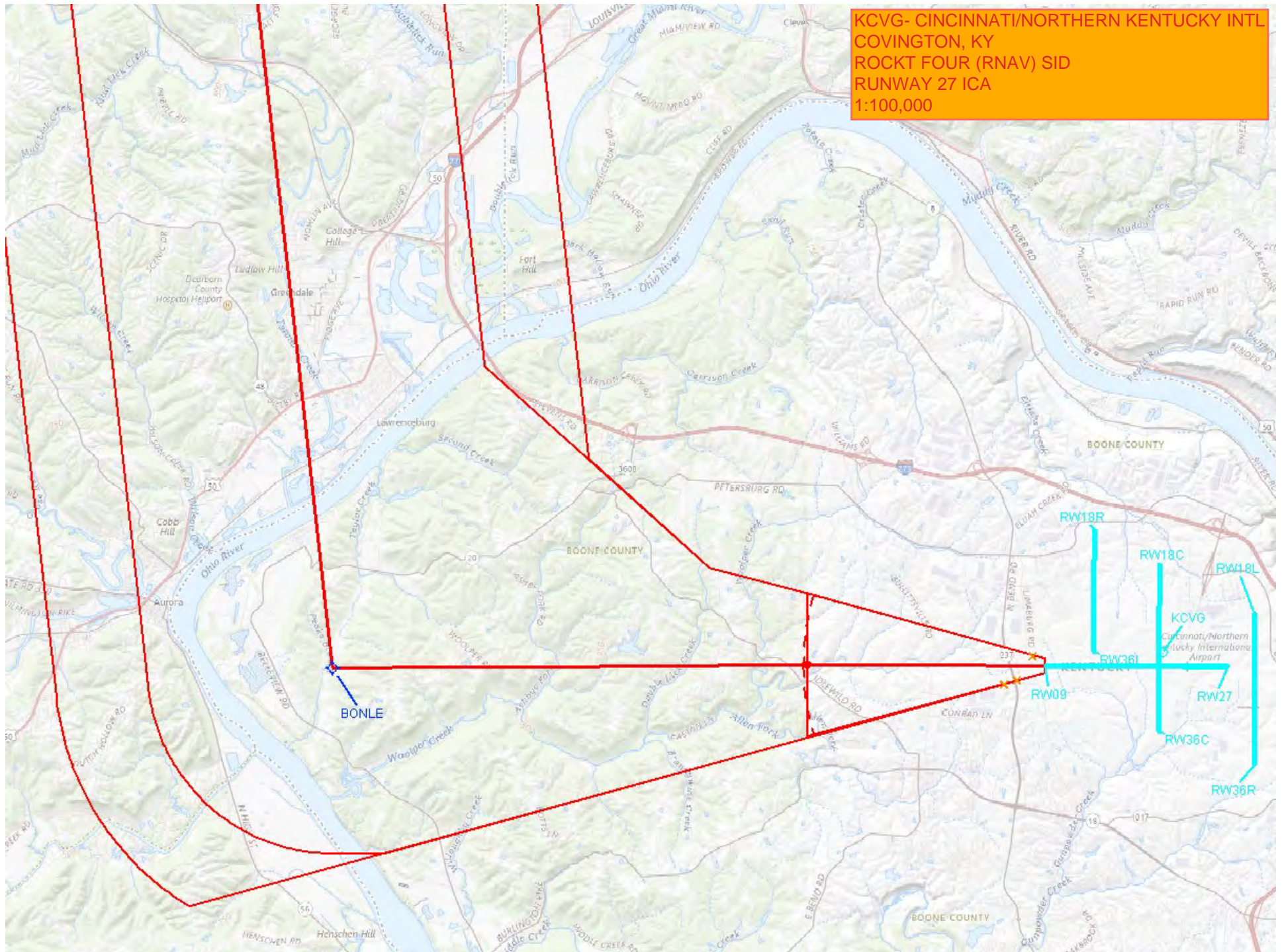
KCVG- CINCINNATI/NORTHERN KENTUCKY
COVINGTON, KY
ROCKT 4 (RNAV) SID
RUNWAY 18R ICA
1:100,000

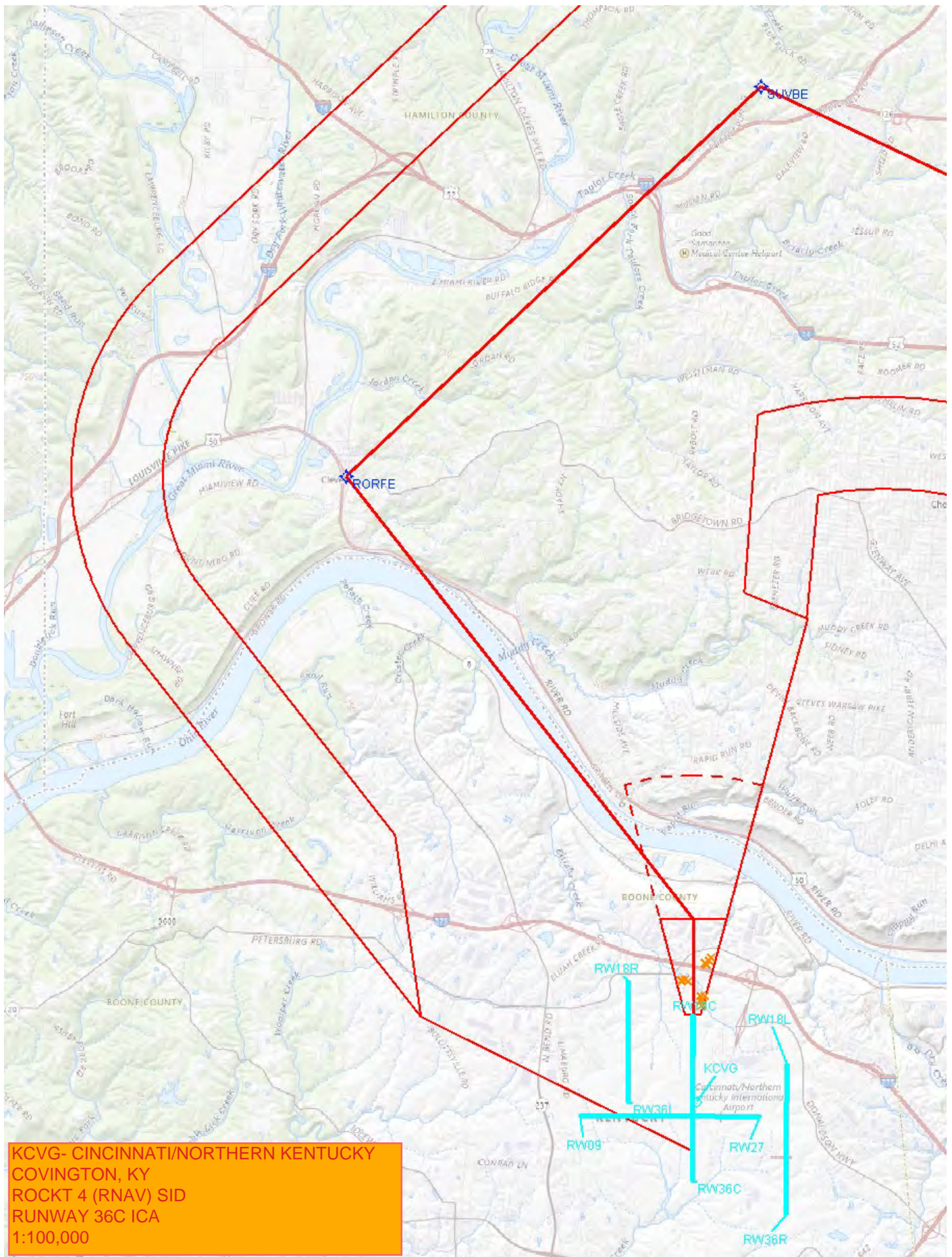


KCVG- CINCINNATI/NORTHERN KENTUCKY
COVINGTON, KY
ROCKT 4 (RNAV) SID
RUNWAY 18L ICA
1:100,000

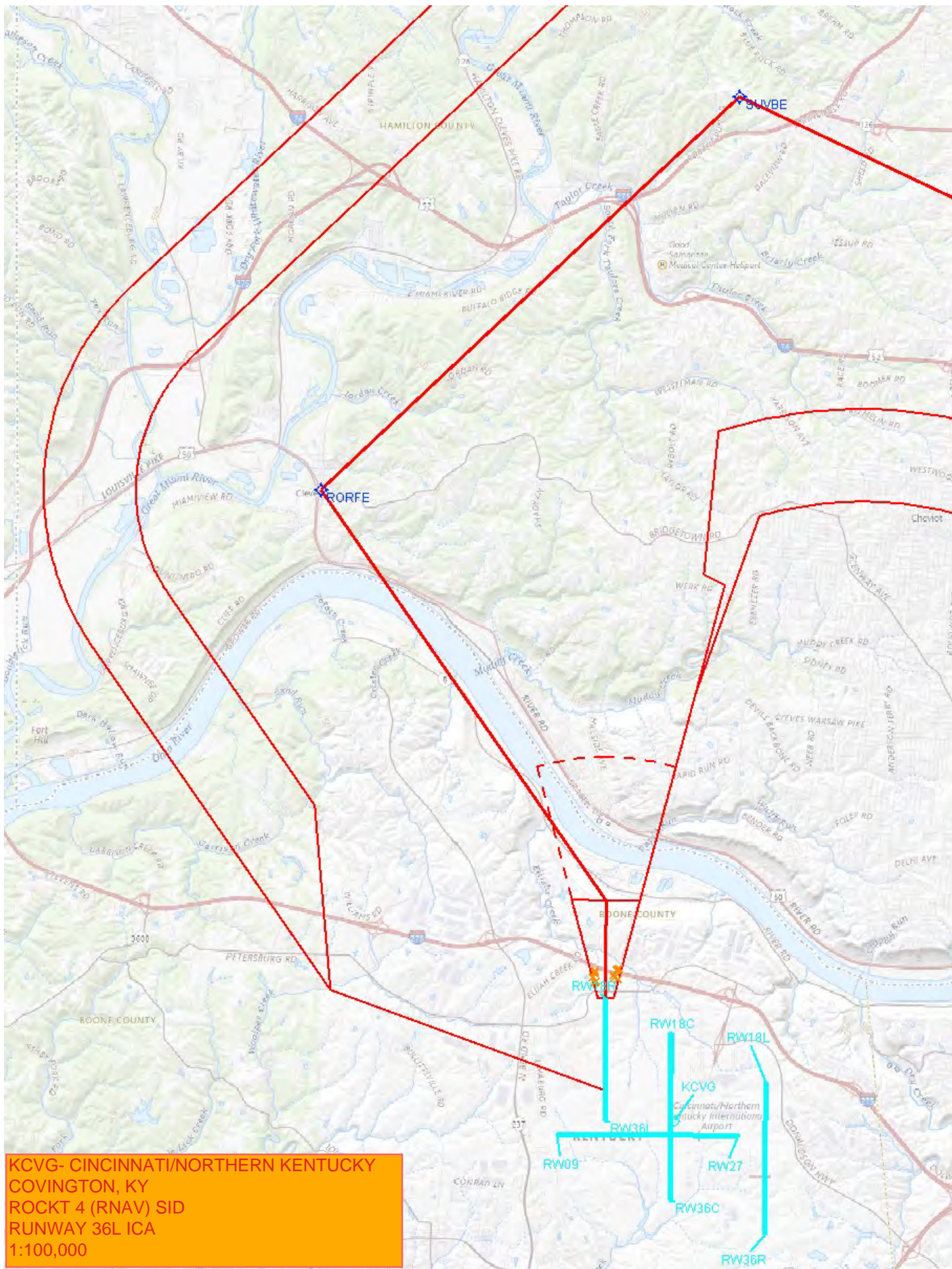


KCVG- CINCINNATI/NORTHERN KENTUCKY INTL
COVINGTON, KY
ROCKT FOUR (RNAV) SID
RUNWAY 27 ICA
1:100,000





KCVG- CINCINNATI/NORTHERN KENTUCKY
COVINGTON, KY
ROCKT 4 (RNAV) SID
RUNWAY 36C ICA
1:100,000



KCVG- CINCINNATI/NORTHERN KENTUCKY
COVINGTON, KY
ROCKT 4 (RNAV) SID
RUNWAY 36L ICA
1:100,000

KCVG- CINCINNATI/NORTHERN KENTUCKY
COVINGTON, KY
ROCKT 4 (RNAV) SID
RUNWAY 36R ICA
1:100,000

