

Flight Procedures Cover Page	Task Action: P-NOTAM	Task Type: IAP	Estimated Chart Date: 06/17/2021	APWS Task ID: 4835D141AE4F40849E156B0B3E2EE29E	APWS Project ID: 472D6CF469A6474CB77E5A7CDCFE1BDA
Procedure: VOR-C ORIG C		Enroute: NO	Specialist: Cannon, Brett		Agreement Number:
Airport ID: KUDD			Airport City: PALM SPRINGS		State: CA
Facility ID:	Facility Type:	Flight Inspection Remark Type:			
<p>Procedure Comments: P-NOTAM</p> <p>This Cancels FDC 0/7426</p> <p>Order 8260.3, chapter 2, New Circling Criteria Applied</p> <p>Contact Dave Teffeteller at 202-267-5177</p>					



OLD

PALM SPRINGS, CALIFORNIA

AL-5848 (FAA)

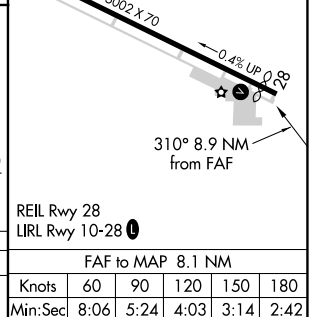
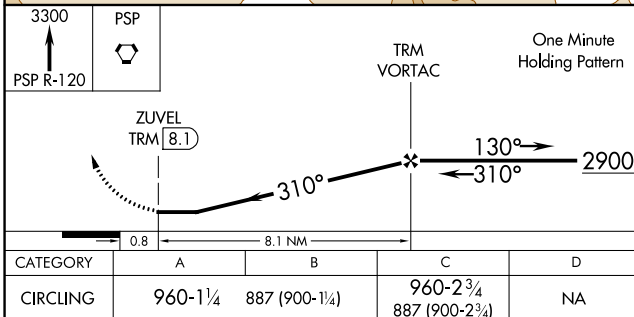
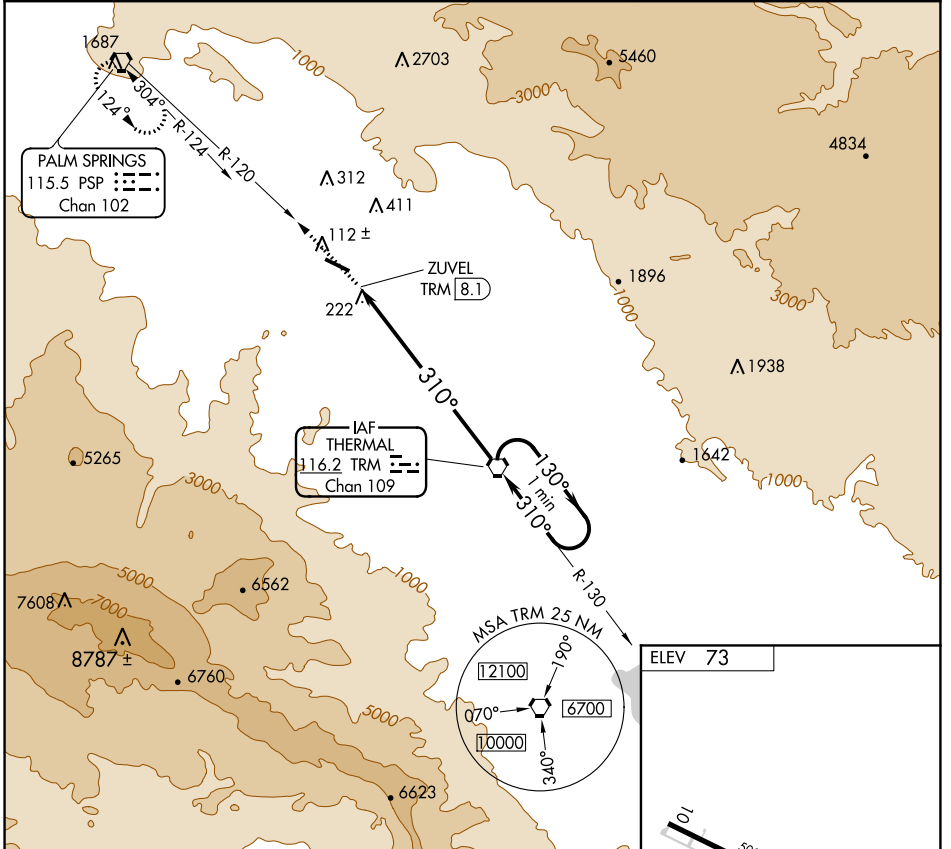
20310

VORTAC TRM 116.2 Chan 109	APP CRS 310°	Rwy Idg TDZE Apt Elev 73	N/A N/A 73
---	------------------------	--	-------------------------

VOR-C
BERMUDA DUNES (UDD)

NA Use Jacqueline Cochran Rgnl altimeter setting. Circling to Rwy 28 NA at night.	MISSED APPROACH: Climb to 3300 via PSP R-120 to PSP VORTAC and hold.
--	---

TRM ASOS 118,325	SOCAL APP CON ★ 135,275 251.1	UNICOM 122.8 (CTAF) 0
----------------------------	---	---------------------------------



PALM SPRINGS, CALIFORNIA
Orig-B 13SEP18

33°45'N-116°16'W

BERMUDA DUNES (UDD)
VOR-C

SW-3, 28 JAN 2021 to 25 FEB 2021

