




Flight Procedure Tracking Form		Action: AMENDMENT	Task Type: IAP	Date Open: 08/06/2019	Task #: 2019080629292102001	Request #: 20190806292921
Procedure: VOR RWY 21 AMDT 16A			Airport ID: KHLG	Airport: WHEELING OHIO CO		Reimbursable #: NO
City: WHEELING	ST: WV	GPS #:	Estimated Chart Date: 03/26/2020		FICO #:	
Fac ID: HLG		Fac. Type: VOR_DME			Specialist: MATTHEW FULKS	
Procedure Review						
	Rec'd	Rel'd	Full Name	Comments		
Lead:	08/22/2019	10/02/2019	DONALD LANIER			
QA:	10/02/2019			 12.12.2019 BD		
Liaison:						
Procedure Comments:			Remark Type: INFORMATION			
INCORPORATE NOTAM !FDC 9/6272 PROCESSED IAW AIRCRAFT OPERATIONS GROUP (AJW-33) MEMO, OCTOBER 3, 2018, SUBJECT: FLIGHT INSPECTION REVIEW NOT REQUIRED. CONTACT: DONALD LANIER 405-954-8242						



ESV Details

Originating Office :AJV-A431		Airspace Docket Number :		Request Type :Establish		
Facility Data						
Chart Name:VOR RWY 21 (KHLG)		City:BuckleyBRIGGS		Ident:BSV		State:OH
Type/Class: L-VOR		Frequency: M112.4		Reference Number: 19102671		
Extended Service Volume Data: (Requesting Officer)						
ESV ID	Radial 1	Radial 2	Distance	Minimum Altitude	Maximum Altitude	
FAA 690764 - 011	140		51	31	175	
Requirement: New ESV to keep WISKE fix an intersection due to CTW VORTAC being decommissioned						
Signature:Fulks Matthew		Routing Symbol:AJV-A431				Date:10/10/2019
Extended Service Volume Data: (FIFO)						
ESV ID	Radial 1	Radial 2	Distance	Minimum Altitude	Maximum Altitude	Action Type
FAA 690764 - 011	140					
Requirement/Remarks:						
Signature:		Routing Symbol:			Date:	

VOR RWY 21
WHEELING OHIO COUNTY (HLG)

Rwy 21 helicopter visibility reduction below $\frac{3}{4}$ SM NA.

MISSED APPROACH: Climbing right turn to 3100 direct HLG VOR/DME and hold.

[illegible]

FAF to MAP 5.9 NM						
Knots	60	90	120	150	180	
Min:Sec	5:54	3:56	2:57	2:22	1:58	

NE-4, 17 AUG 2017 to 14 SEP 2017

NE-4. 17 AUG 2017 to 14 SEP 2017