

Flight Procedures Cover Page	Task Action: P-NOTAM	Task Type: IAP	Estimated Chart Date: 10/0 /2021	APWS Task ID: 43204F873A6149FAB80112808DD4570A	APWS Project ID: 23388AB080EC4806A7E7FD9ADCF9B0F1
Procedure: ILS OR LOC RWY 4 AMDT 17C		Enroute: NO	Specialist: Boone-walt, Rose		Agreement Number:
Airport ID: KUIN			Airport City: QUINCY		State: IL
Facility ID: UIN	Facility Type: ILS	Flight Inspection Remark Type:			
<p>Procedure Comments: P-NOTAM</p> <p>CIRCLING RADII INCREASE</p> <p>CONTACT JASON KRETSCHMER, AJV-A421, 405-954-4019</p> <p style="text-align: center;"><i>Digitally signed by</i> <b>JASON KRETSCHMER</b> Aug 20, 2021</p>					

QUALITY  
9  
CHECKED

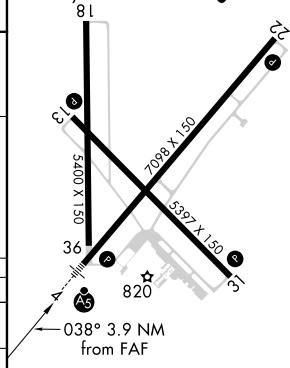
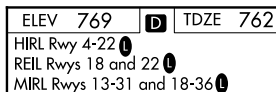
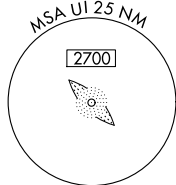
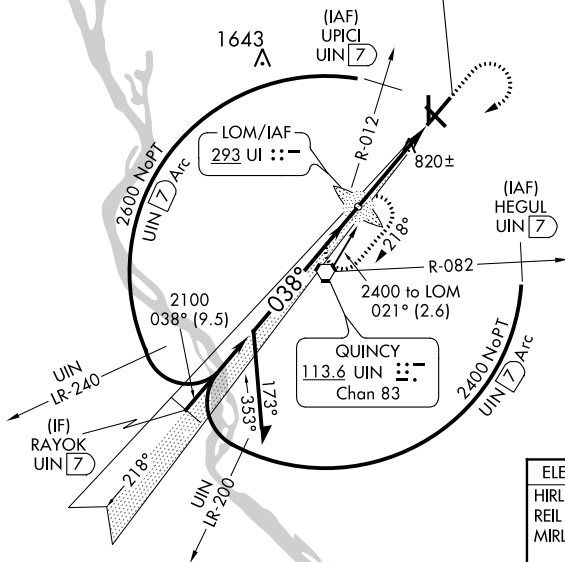
QUALITY  
47  
CHECKED

ILS or LOC RWY 4  
QUINCY RGNL-BALDWIN FLD (UIN)

**MISSED APPROACH:** Climb to 1500, then climbing right turn to 2300 direct UI LOM and hold.

UNICOM  
123.0 (CTAF) **L**

LOCALIZER 110.1  
I-UIIN ::-



FAF to MAP 3.9 NM					
Knots	60	90	120	150	180
Min:Sec	3:54	2:36	1:57	1:34	1:18



