

Flight Procedures Cover Page	Task Action: P-NOTAM	Task Type: IAP	Estimated Chart Date: 12/02/2021	APWS Task ID: 3B7ABF12A9E244389C1CD3B567A221B5	APWS Project ID: 7E2837BF569142829E7399D174FA0BA7
Procedure: VOR-A AMDT 3F		Enroute: NO	Specialist: Boone-walt, Rose		Agreement Number:
Airport ID: KRPB			Airport City: BELLEVILLE		State: KS
Facility ID: TKO	Facility Type: VORTAC	Flight Inspection Remark Type:			
<div>Procedure Comments: PNOTAM CIRCLING RADII INCREASE CONTACT: JASON KRETSCHMER AJV-A421 LEAD: 405.954.4019</div> <div><div>Digitally signed by JASON KRETSCHMER Oct 15, 2021</div><div><div>QUALITY 9 CHECKED</div><div>QUALITY 47 CHECKED</div></div></div>					

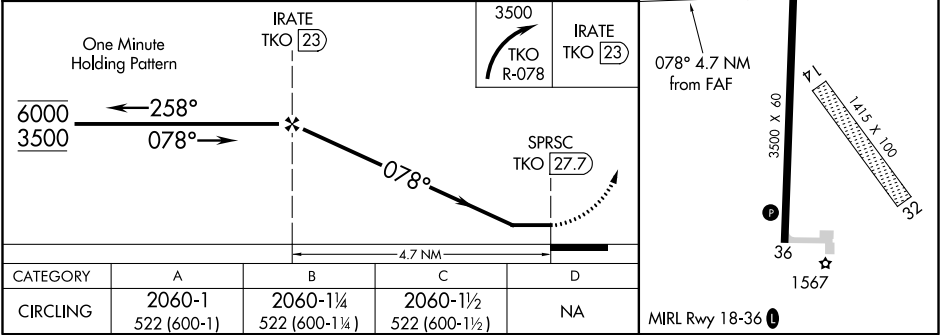
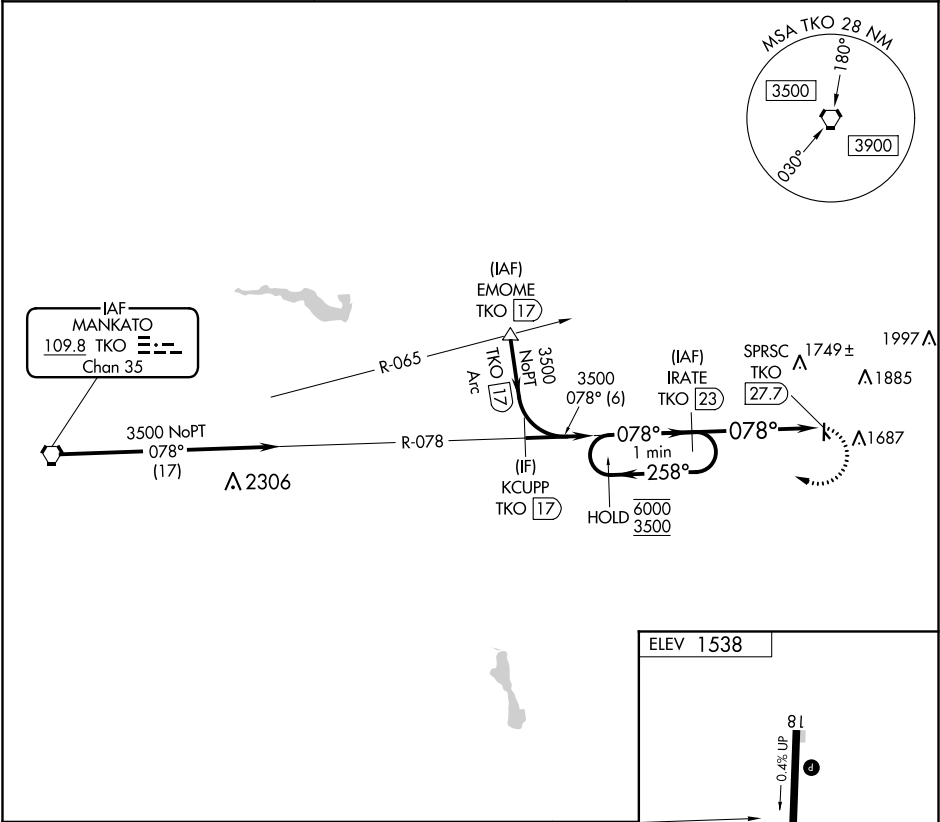
VORTAC TKO 109.8 Chan 35	APP CRS 078°	Rwy Idg TDZE Apt Elev N/A N/A 1538
--	------------------------	--



VOR-A
BELLEVILLE MUNI (RPB)

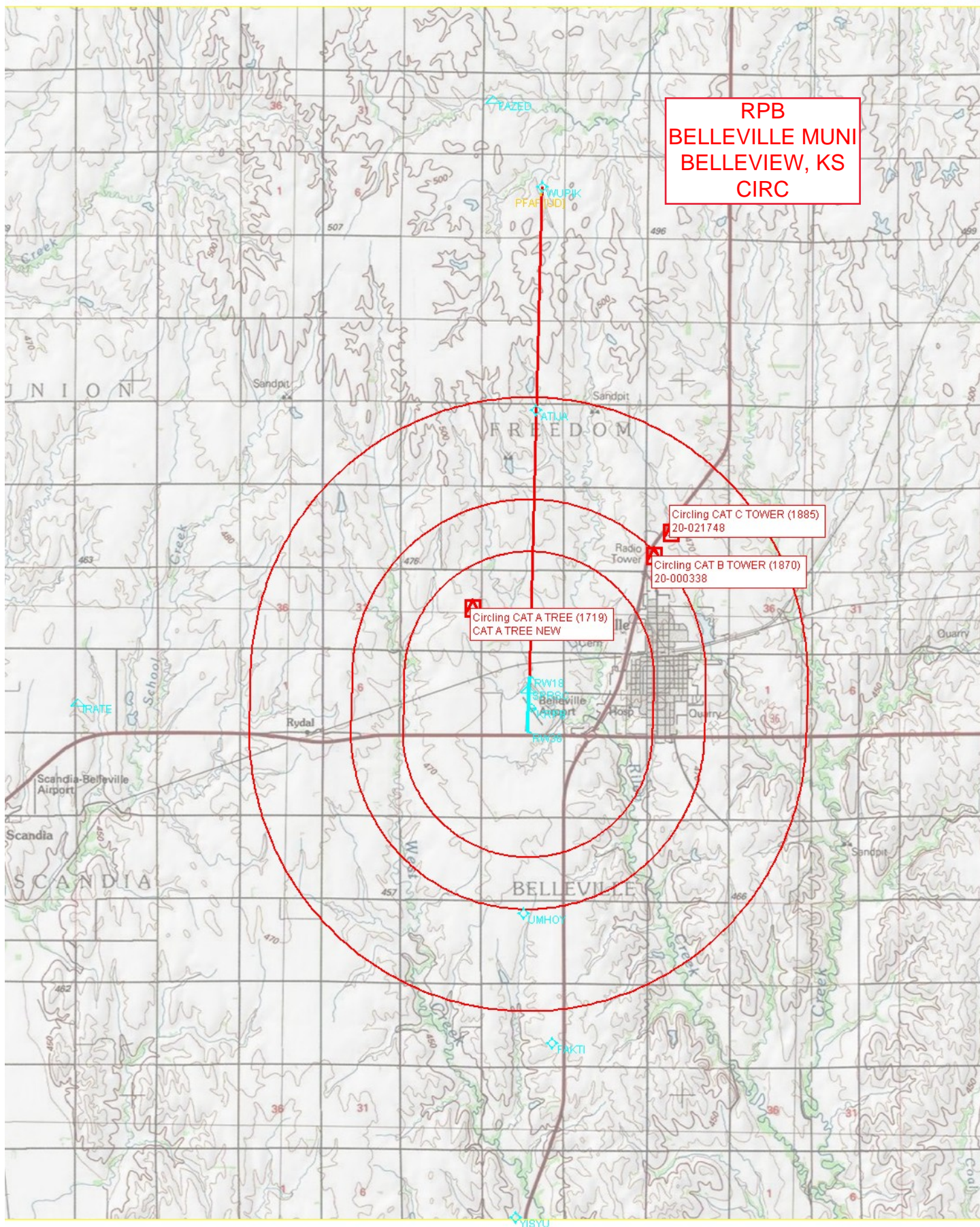
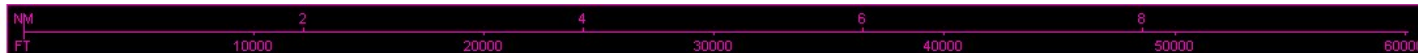
DME required.	MISSED APPROACH: Climbing right turn to 3500 on TKO VORTAC R-078 to IRATE/TKO 23 DME and hold.
NA Circling NA to Rwy 14 and 32. Use Concordia altimeter setting.	

CNK ASOS 123.825	MINNEAPOLIS CENTER 126.4 317.7	UNICOM 122.8 (CTAF)
----------------------------	--	-------------------------------



NC-2, 07 OCT 2021 to 04 NOV 2021

NC-2, 07 OCT 2021 to 04 NOV 2021



RPB
BELLEVILLE MUNI
BELLEVUE, KS
CIRC

Circling CAT C TOWER (1885)
20-021748

Circling CAT B TOWER (1870)
20-000338

Circling CAT A TREE (1719)
CAT A TREE NEW