

Flight Procedures Cover Page	Task Action: FLIGHT CHECK	Task Type: IAP	Estimated Chart Date: 10/31/2024	APWS Task ID: 3AB5D6B9FDEB42C5860205460D8135D7	APWS Project ID: 622299F305164F23B4DB19D9605261C1
Procedure: RNAV (GPS) RWY 1 ORIG		Enroute: NO	Specialist: Weston, Daniel		Agreement Number:
Airport ID: 7S6			Airport City: WHITE SULPHUR SPRINGS		State: MT
Facility ID:	Facility Type:	Flight Inspection Remark Type: New FC Slot			
<div>Procedure Comments: ORIGINAL PROCEDURE.</div> <div>VFR TO IFR AIRPORT.</div> <div>PENDING AIRNAV DATA USED.</div> <div>ASSIGNED MAG VAR, K7S6: OLD 16E-NEW 11E.</div> <div>CONTACT RAKE MCGRAW 405-954-8711.</div> <div><div>QUALITY 38 CHECKED</div><div>QUALITY 39 CHECKED</div></div>					

FIG

# RNAV (GPS) RWY 1

## WHITE SULPHUR SPRINGS (7S6)

**T** For uncompensated Baro-VNAV systems, LNAV/VNAV NA below -25°C  
**A** or above 54°C. Circling NA to Rwy 13 and 31. Procedure NA at night.  
Circling NA for Cat C and D east of Rwy 1-19.

AWOS-3PT 118.525	SALT LAKE CENTER XXX.XX XXX.XX	CTAF 122.90
---------------------	-----------------------------------	----------------



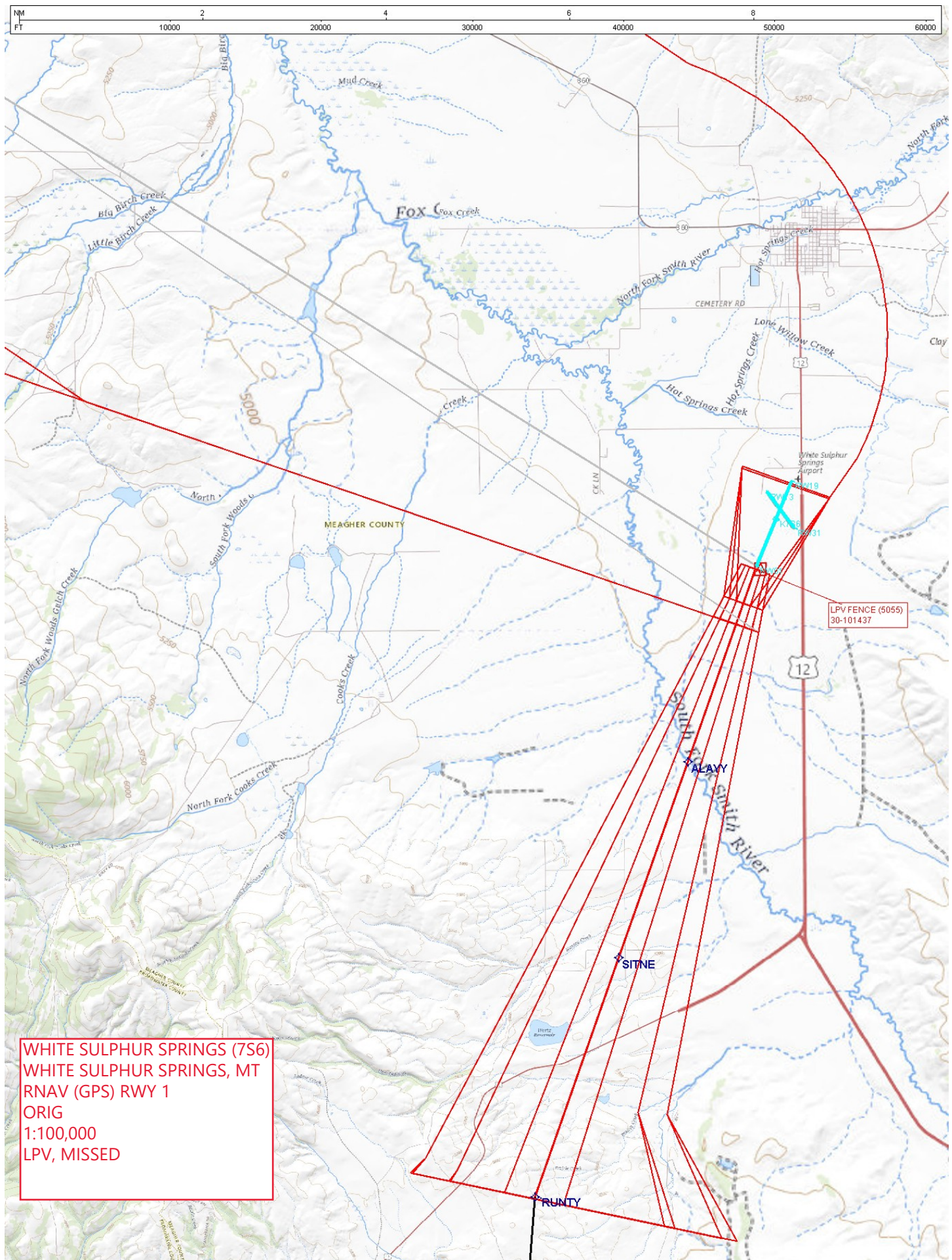
CATEGORY	A	B	C	D
LPV DA	5296-1	250 (300-1)		
RNAV/ VNAV	5313-1	267 (300-1)		
RNAV MDA	5420-1	374 (400-1)		
CIRCLING	5620-1 555 (600-1)	5920-1¼ 855 (900-1¼)	5920-2¾ 855 (900-2¾)	5920-3 855 (900-3)

WHITE SULPHUR SPRINGS (7S6)

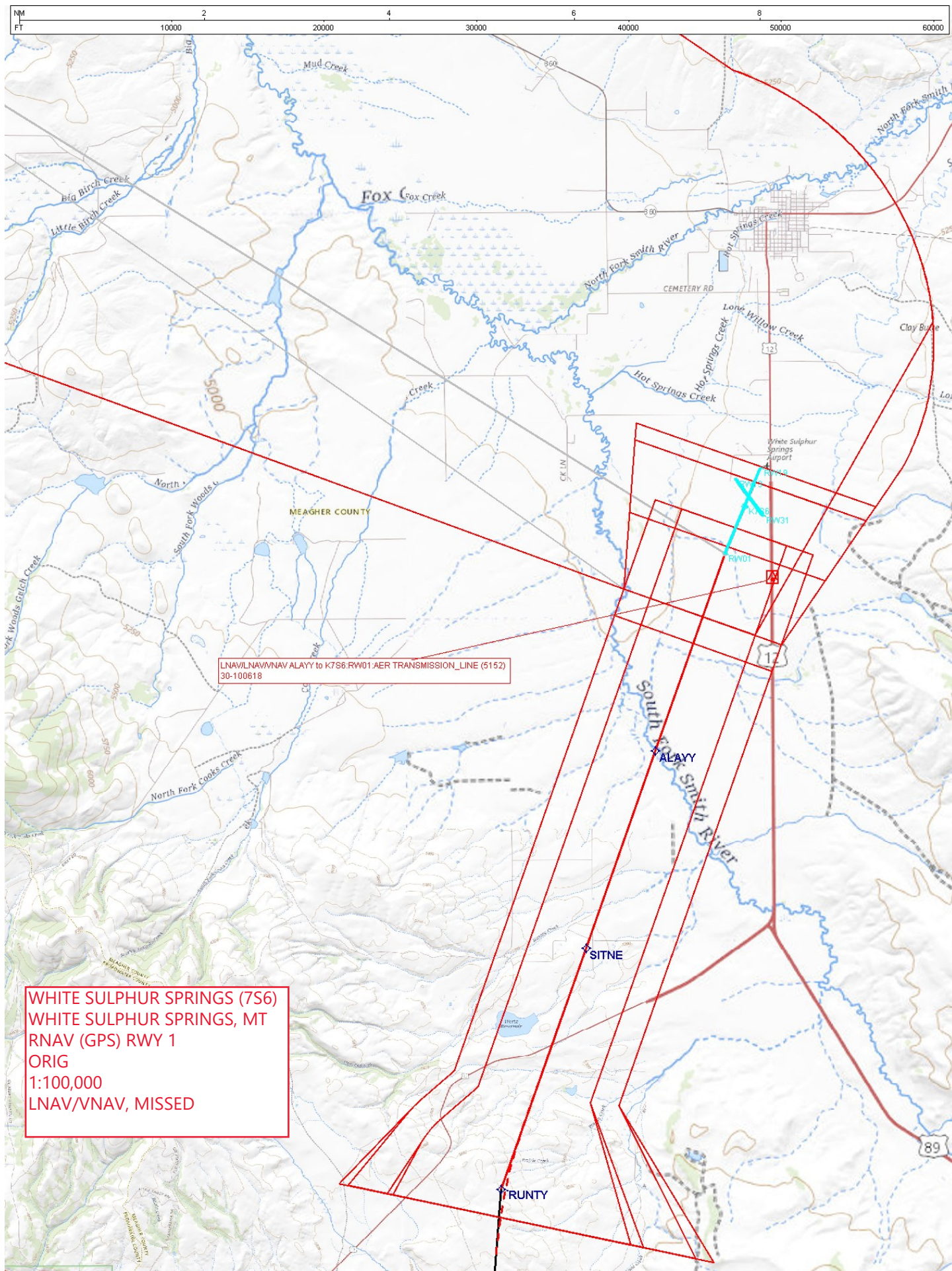
RNAV (GPS) RWY 1

AUTOMATED AL-AL-11832 RNAV (GPS) RWY 1

1:750,000  
NW-1  
22 JUL 2024  
COMPILER: CG  
REVIEWER:  
DBL CHKR:  
EFF: FIG



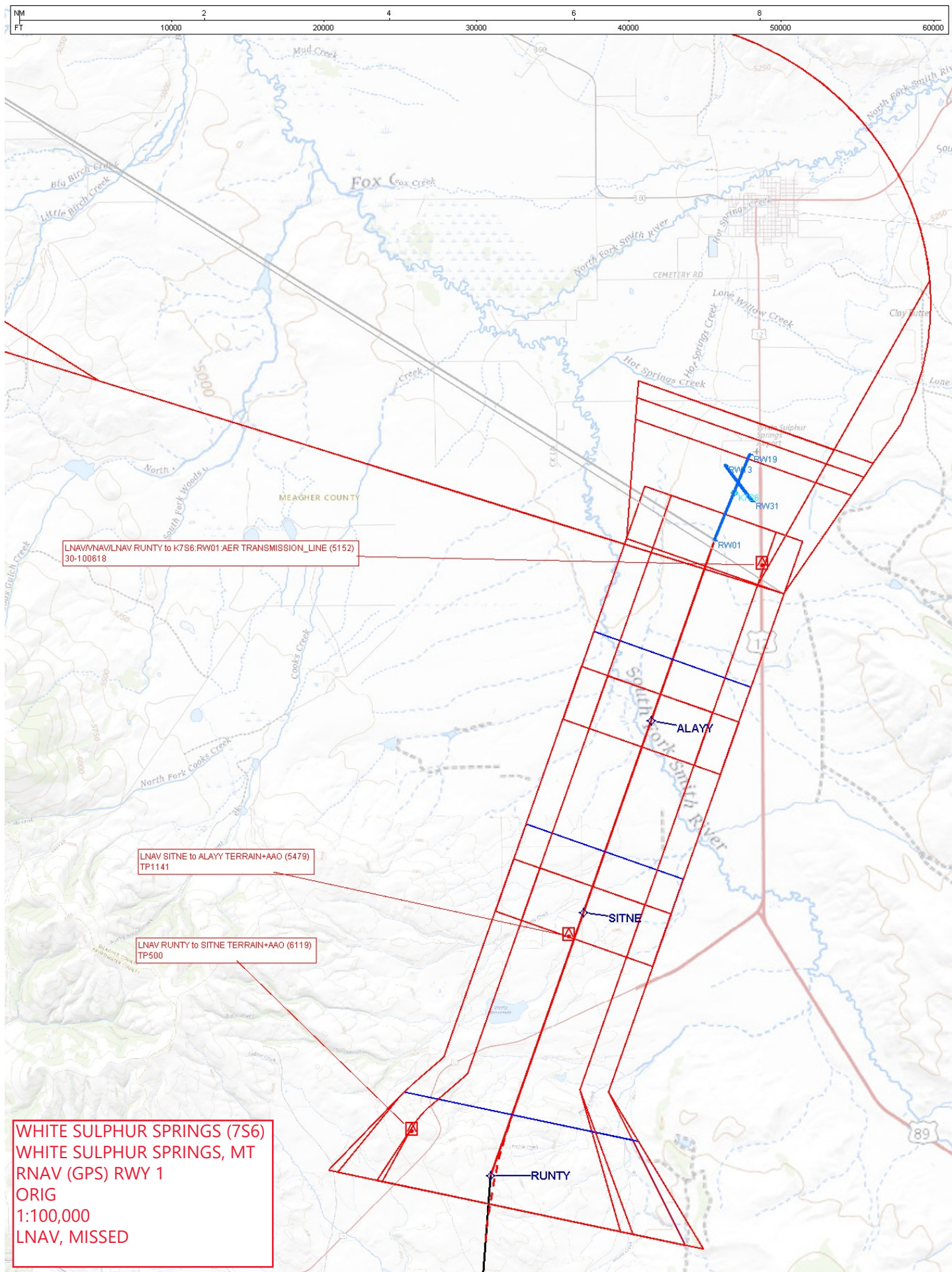




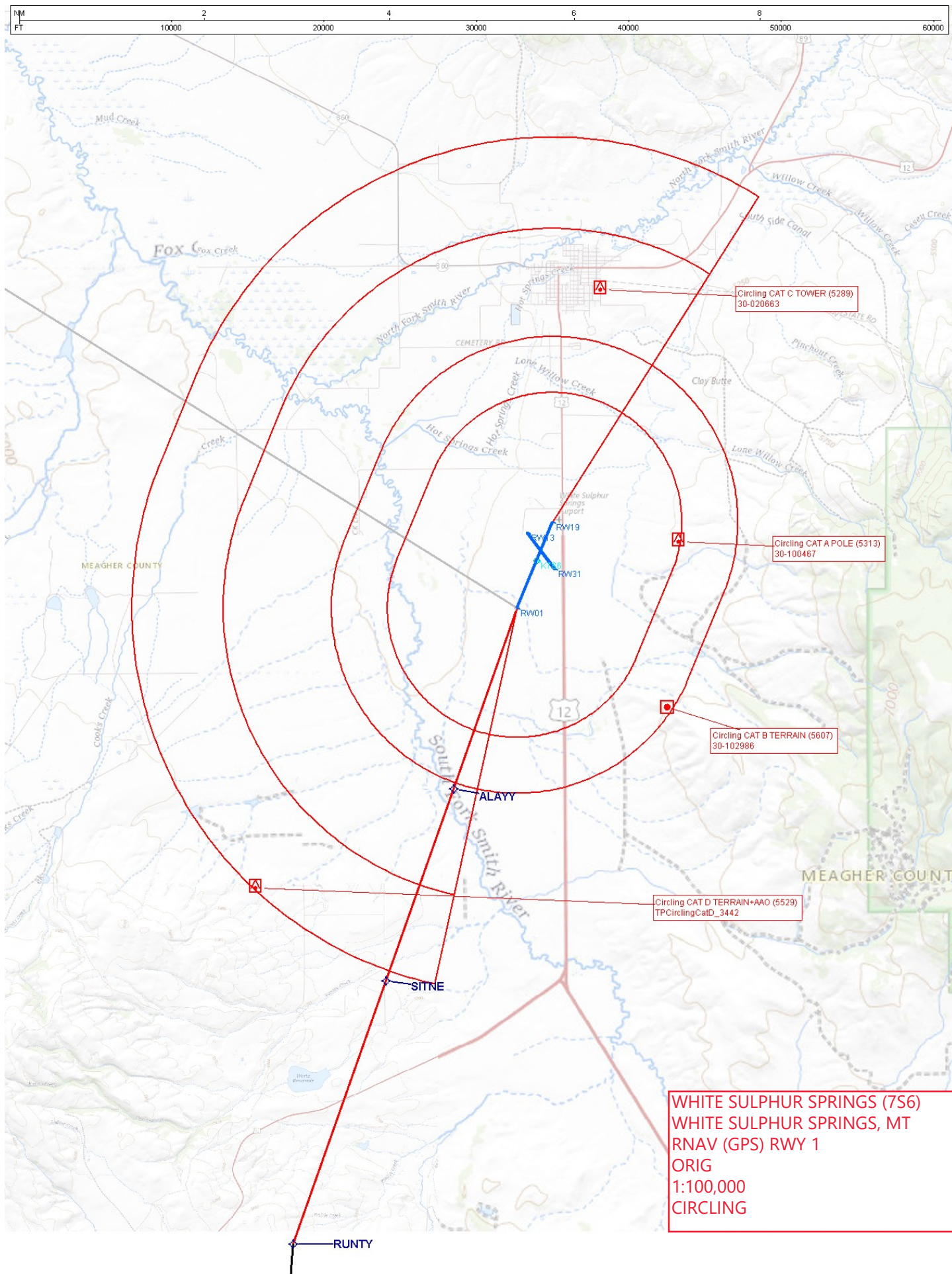
LNAV/VNAV ALAYY to K7S6.RW01.AER TRANSMISSION\_LINE (5152)  
30-100618

WHITE SULPHUR SPRINGS (7S6)  
WHITE SULPHUR SPRINGS, MT  
RNAV (GPS) RWY 1  
ORIG  
1:100,000  
LNAV/VNAV, MISSED









WHITE SULPHUR SPRINGS (7S6)  
WHITE SULPHUR SPRINGS, MT  
RNAV (GPS) RWY 1  
ORIG  
1:100,000  
CIRCLING



