


Flight Procedures Cover Page	Task Action: FLIGHT CHECK	Task Type: Textual DP	Estimated Chart Date: 11/03/2022	APWS Task ID: 358497D4ACA4418992CE3A4038FF402F	APWS Project ID: C3728901990A4EC38783AFB5974049AD
Procedure: TAKEOFF MINIMUMS AND (OBSTACLE) DEPARTURE PROCEDURES AMDT 3		Enroute: NO	Specialist: Ownbey, Steve		Agreement Number:
Airport ID: KAFP			Airport City: WADESBORO		State: NC
Facility ID:	Facility Type:	Flight Inspection Remark Type: New FC Slot			
<p>Procedure Comments: Clear NTM FDC 2/8567</p> <p>RWY 16: 300-1 7/8 OR STANDARD WITH MINIMUM CLIMB OF 211 FT PER NM TO 700, OR ALTERNATIVELY, WITH STANDARD TAKEOFF MINIMUMS AND A NORMAL 200 FT PER NM CLIMB GRADIENT, TAKEOFF MUST OCCUR NO LATER THAN 1500 FEET PRIOR TO DER. RWY 16: CLIMB ON HEADING 161.54 TO 800 BEFORE TURNING RIGHT</p> <p>CONTACT MARK ADAMS 4059549946.</p> <div style="text-align: right;">  <p>Digitally signed by <b>MARK D ADAMS</b> Aug 02, 2022</p> </div>					



22083

# TAKEOFF MINIMUMS (OBSTACLE) DEPARTURE PROCEDURES, AND DIVERSE VECTOR AREA (RADAR VECTORS)



## TARBORO, NC

### TARBORO-EDGECOMBE (ETC)

#### TAKEOFF MINIMUMS AND (OBSTACLE) DEPARTURE PROCEDURES

AMDT 1 30DEC21 (21364) (FAA)

##### DEPARTURE PROCEDURE:

**Rwy 9**, climb on heading 092° to 500 before turning right

##### TAKEOFF OBSTACLE NOTES:

**Rwy 9**, lighting 10' from DER, 104' right of centerline, 46' MSL.

Fence 69' from DER, 255' right of centerline, 8' AGL/49' MSL.

Trees beginning 132' from DER, 35' left of centerline, up to 39' AGL/78' MSL.

Trees beginning 768' from DER, 152' right of centerline, up to 36' AGL/72' MSL.

Tree 835' from DER, 7' right of centerline, 40' AGL/75' MSL.

Trees beginning 835' from DER, 88' right of centerline, up to 45' AGL/80' MSL.

Trees beginning 891' from DER, 9' left of centerline, up to 80' MSL.

Trees beginning 919' from DER, 12' right of centerline, up to 48' AGL/90' MSL.

Trees beginning 1781' from DER, 696' right of centerline, up to 123' MSL.

Tree 1929' from DER, 1010' right of centerline, 135' MSL.

Trees beginning 1988' from DER, 593' right of centerline, up to 147' MSL.

Tree 2073' from DER, 821' right of centerline, 116' AGL/149' MSL.

Trees beginning 2101' from DER, 20' right of centerline, up to 152' MSL.

Trees beginning 2433' from DER, 54' left of centerline, up to 90' AGL/126' MSL.

Trees beginning 2856' from DER, 992' left of centerline, up to 133' MSL.

**Rwy 27**, trees, pole beginning 6' from DER, 266' left of centerline, up to 126' MSL.

Trees, buildings, poles, vehicles on road beginning 9' from DER, crossing extended centerline, up to 119' MSL.

Trees, poles, vehicles on road beginning 53' from DER, 19' left of centerline, up to 80' AGL/135' MSL.

Trees beginning 1599' from DER, 25' right of centerline, up to 65' AGL/121' MSL.

Trees beginning 1734' from DER, 176' right of centerline, up to 75' AGL/127' MSL.

Trees beginning 1801' from DER, 22' right of centerline, up to 144' MSL.

Trees beginning 1977' from DER, 8' right of centerline, up to 155' MSL.

Tree 3887' from DER, 1471' left of centerline, 157' MSL.

Tree 3962' from DER, 1217' left of centerline, 161' MSL.

Tree 3984' from DER, 976' left of centerline, 165' MSL.

Tree 4429' from DER, 1216' left of centerline, 171' MSL.

Trees beginning 4441' from DER, 1149' left of centerline, up to 172' MSL.

Trees beginning 4570' from DER, 1374' left of centerline, up to 184' MSL.

Trees beginning 4625' from DER, 1272' left of centerline, up to 187' MSL.

Trees beginning 4714' from DER, 1167' left of centerline, up to 188' MSL.

## UNION, SC

### UNION COUNTY, TROY SHELTON FIELD (35A)

#### TAKEOFF MINIMUMS AND (OBSTACLE) DEPARTURE PROCEDURES

AMDT 1 22AUG13 (13234) (FAA)

##### TAKEOFF OBSTACLE NOTES:

**Rwy 5**, trees beginning 1006' from DER, 20' right of centerline, up to 100' AGL/759' MSL.

**Rwy 23**, trees beginning 2115' from DER, 20' left of centerline, up to 100' AGL/679' MSL.

## WADESBORO, NC **OLD**

### ANSON COUNTY/JEFF CLOUD FLD (AFP)

#### TAKEOFF MINIMUMS AND (OBSTACLE) DEPARTURE PROCEDURES

AMDT 2A 21JUN18 (21336) (FAA)

##### TAKEOFF MINIMUMS:

**Rwy 16**, std. w/min. climb of 229' per NM to 800.

##### TAKEOFF OBSTACLE NOTES:

**Rwy 16**, trees beginning 64' from DER, 297' left of centerline, up to 359' MSL.

Terrain beginning 111' from DER, 376' right of centerline, up to 0' AGL/311' MSL.

Transmission line beginning 2377' from DER, 109' left of centerline, up to 68' AGL/374' MSL.

Transmission line beginning 3035' from DER, 648' right of centerline, up to 75' AGL/389' MSL.

**Rwy 34**, trees beginning 446' from DER, 10' right of centerline, up to 384' MSL.

Trees beginning 722' from DER, 38' left of centerline, up to 403' MSL.

## WALLACE, NC

### HENDERSON FIELD (ACZ)

#### TAKEOFF MINIMUMS AND (OBSTACLE) DEPARTURE PROCEDURES

ORIG 12MAR09 (09071) (FAA)

##### TAKEOFF MINIMUMS:

**Rwy 9**, 300-1 or std. w/min. climb of 389' per NM to 400.

##### TAKEOFF OBSTACLE NOTES:

**Rwy 9**, trees 2329' from DER, 462' left of centerline, 100' AGL/119' MSL.

Pole 5056' from DER, 1074' left of centerline, 183' AGL/216' MSL.

**Rwy 27**, vehicles on roadway 299' from DER, 421' right of centerline, 15' AGL/54' MSL.

Trees 4916' from DER, 1296' left of centerline, 100' AGL/169' MSL.

19 MAY 2022 to 16 JUN 2022

19 MAY 2022 to 16 JUN 2022



22083

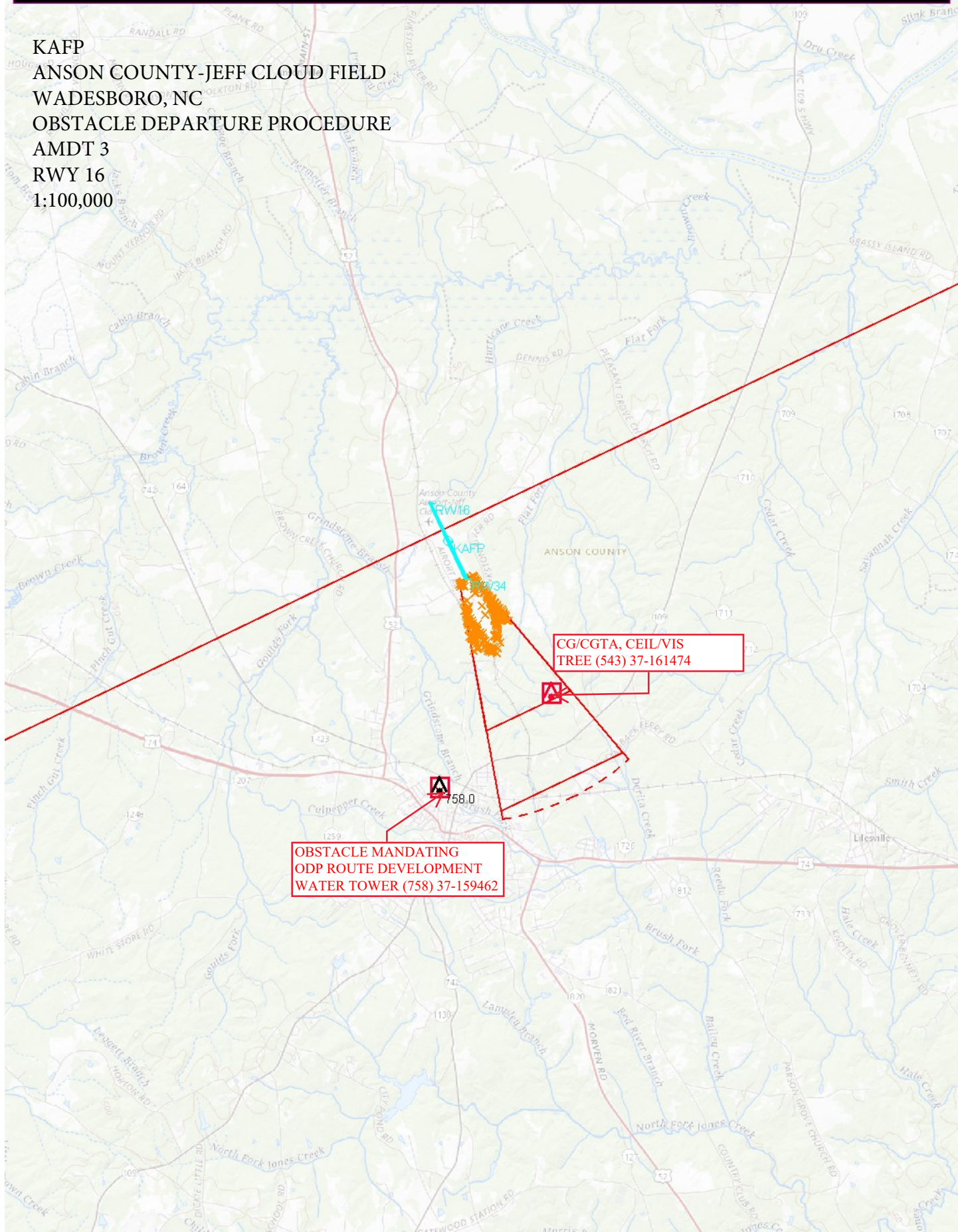
# TAKEOFF MINIMUMS (OBSTACLE) DEPARTURE PROCEDURES, AND DIVERSE VECTOR AREA (RADAR VECTORS)



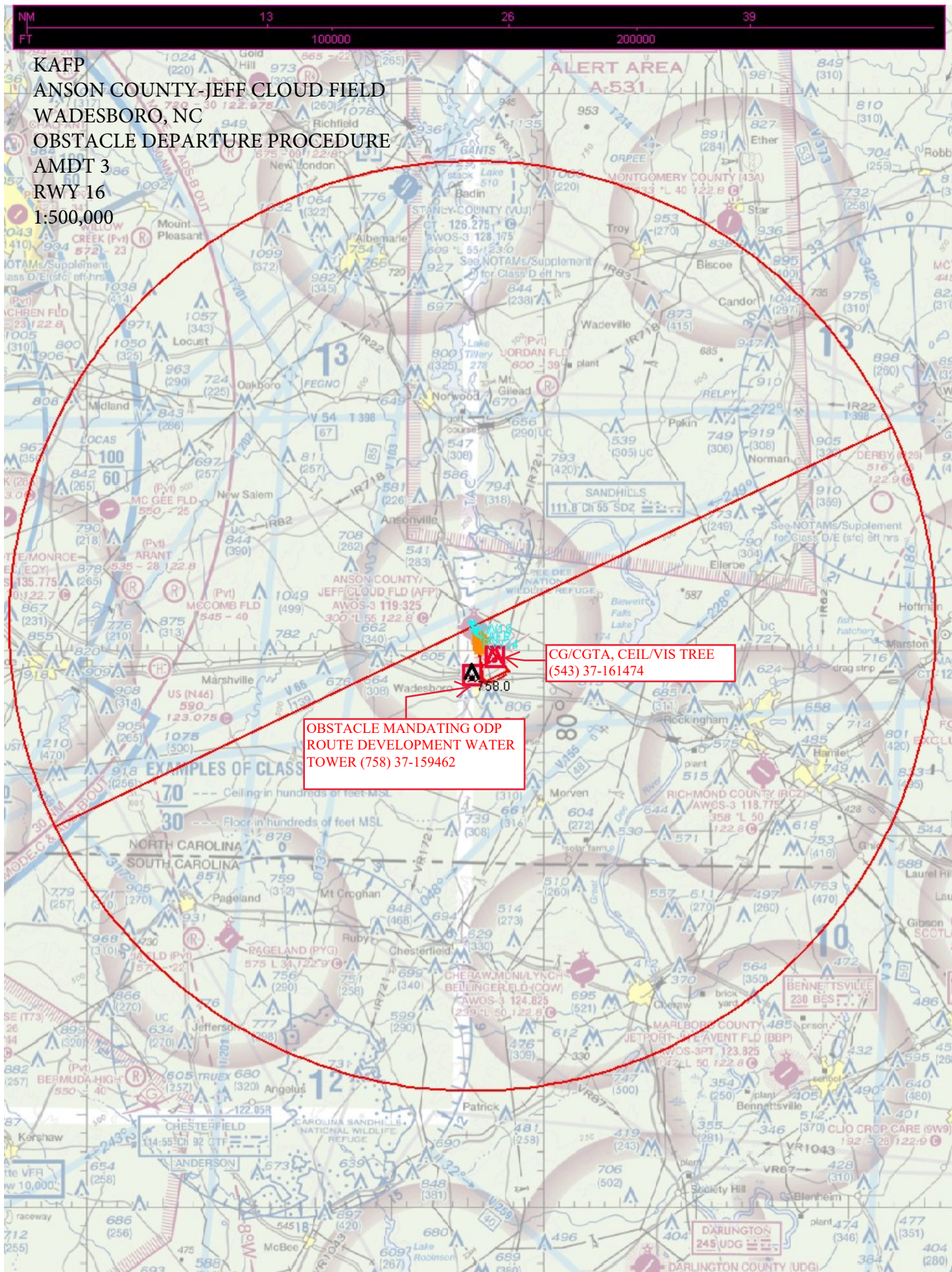
SE-2



KAFP  
ANSON COUNTY-JEFF CLOUD FIELD  
WADESBORO, NC  
OBSTACLE DEPARTURE PROCEDURE  
AMDT 3  
RWY 16  
1:100,000







KAFP  
ANSON COUNTY-JEFF CLOUD FIELD  
WADESBORO, NC  
OBSTACLE DEPARTURE PROCEDURE  
AMDT 3  
RWY 16  
1:500,000

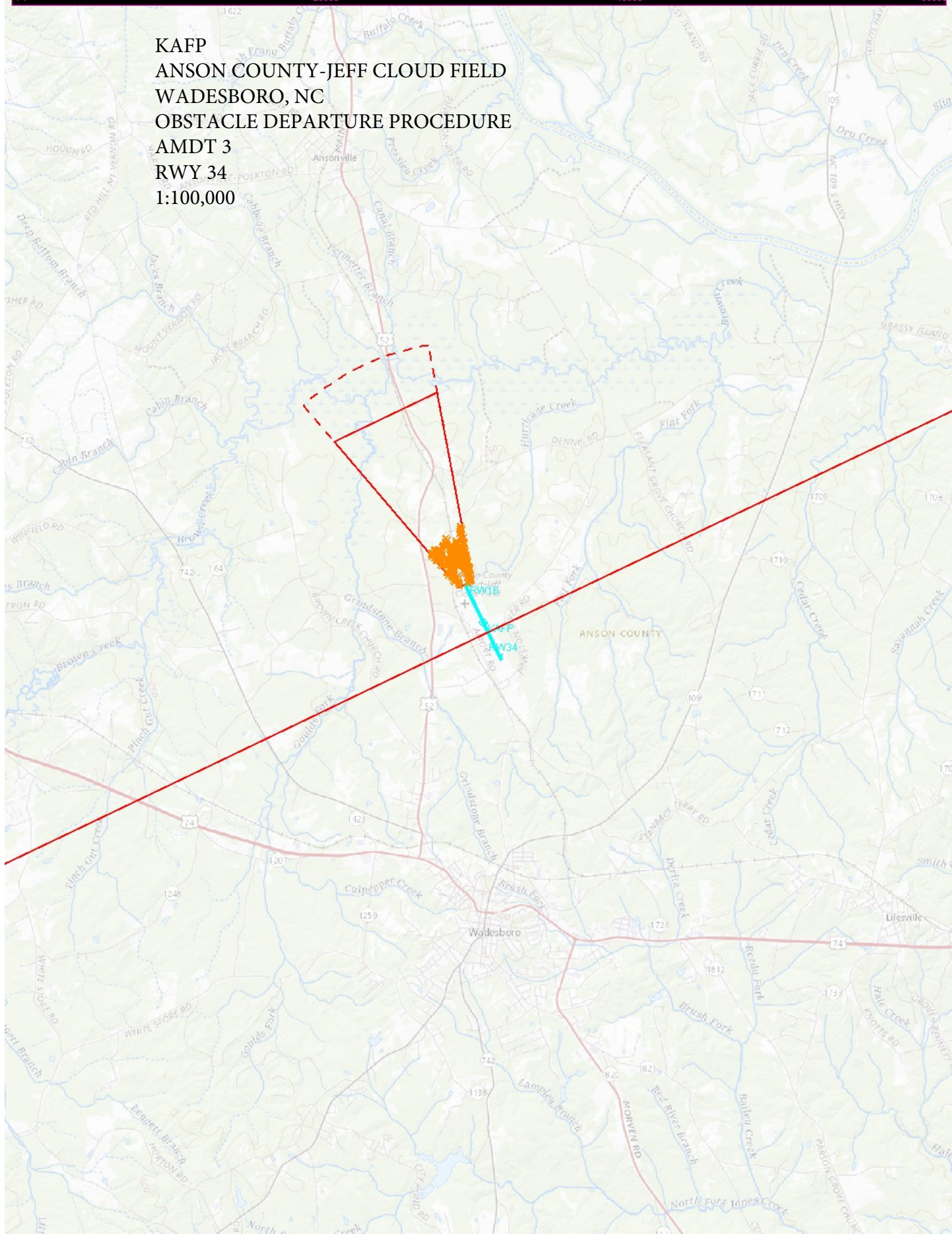
CG/CGTA, CEIL/VIS TREE  
(543) 37-161474

OBSTACLE MANDATING ODP  
ROUTE DEVELOPMENT WATER  
TOWER (758) 37-159462





KAFP  
ANSON COUNTY-JEFF CLOUD FIELD  
WADESBORO, NC  
OBSTACLE DEPARTURE PROCEDURE  
AMDT 3  
RWY 34  
1:100,000





1:500,000

