

Flight Procedures Cover Page	Task Action: P-NOTAM	Task Type: IAP	Estimated Chart Date: 04/22/2021	APWS Task ID: 8A1A65C8A569433A85029F2E642C0C62	APWS Project ID: 4B506F6F9A934CDA98FEC628E3FE0521
Procedure: NDB RWY 28 AMDT 3C		Enroute: NO	Specialist: Lafferty, James		Agreement Number:
Airport ID: KCVK			Airport City: ATLANTA		State: GA
Facility ID:	Facility Type:	Flight Inspection Remark Type:			
<p>Procedure Comments:</p> <p>P-NOTAM</p> <p>This Cancels FDC 1/0742</p> <p>Order 8260.3, chapter 2, New Circling Criteria Applied</p> <p>Contact Dave Teffeteller at 202-267-5177</p>					

QUALITY
45
CHECKED

QUALITY
26
CHECKED

OLD
AL-5944 (FAA)

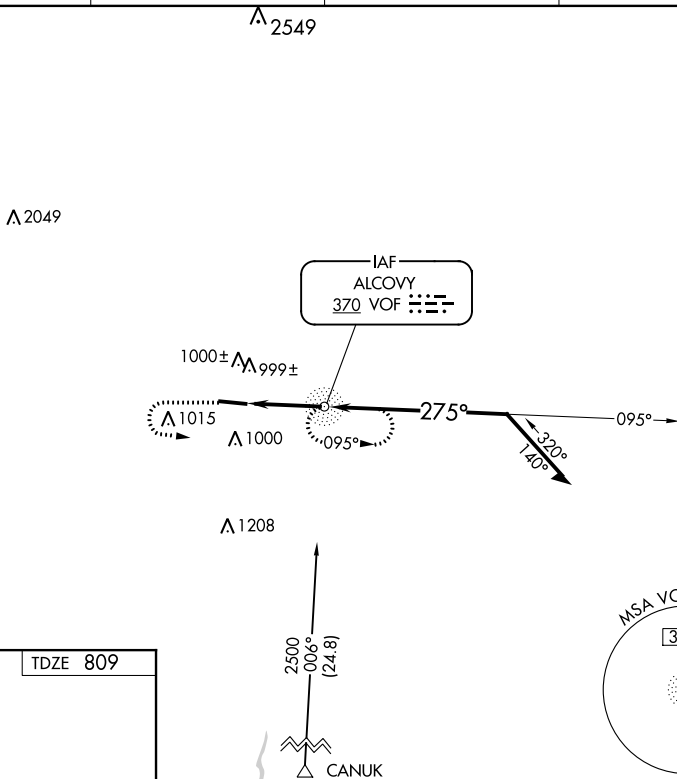
NDB RWY 28
COVINGTON MUNI (CVC)

NDB VOF <u>370</u>	APP CRS 275°	Rwy Idg 5500 TDZE 809 Apt Elev 809
------------------------------	------------------------	---

NA Helicopter visibility reduction below $\frac{3}{4}$ SM NA. When local altimeter setting not received, use Lawrenceville altimeter setting and increase all MDA 100 feet and S-28 Cats C/D visibilities $\frac{3}{8}$ mile and Circling Cat C visibility $\frac{1}{4}$ mile.

MISSED APPROACH: Climb to 2000 then climbing left turn to 2500 direct VOF NDB and hold.

AWOS-3 118.725	ATLANTA APP CON 128.575 343.675	CLNC DEL 119.875	UNICOM 123.0 (CTAF) ①
--------------------------	---	----------------------------	---------------------------------

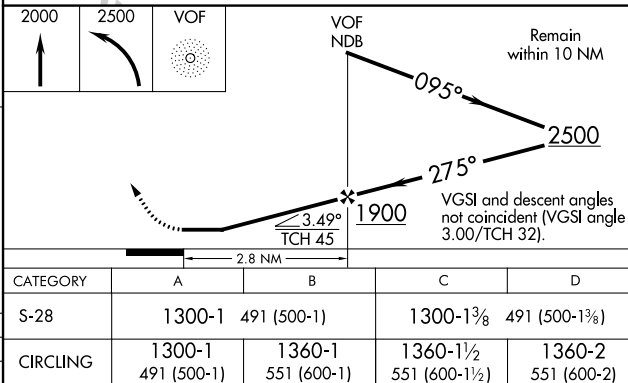


ELEV 809
TDZE 809

10 0.4% UP 6000 X 100 28
275° 2.8 NM from FAF

MIRL Rwy 10-28

FAF to MAP 2.8 NM					
Knots	60	90	120	150	180
Min:Sec	2:48	1:52	1:24	1:07	0:56



ATLANTA, GEORGIA
Amdt 3B 05MAR15

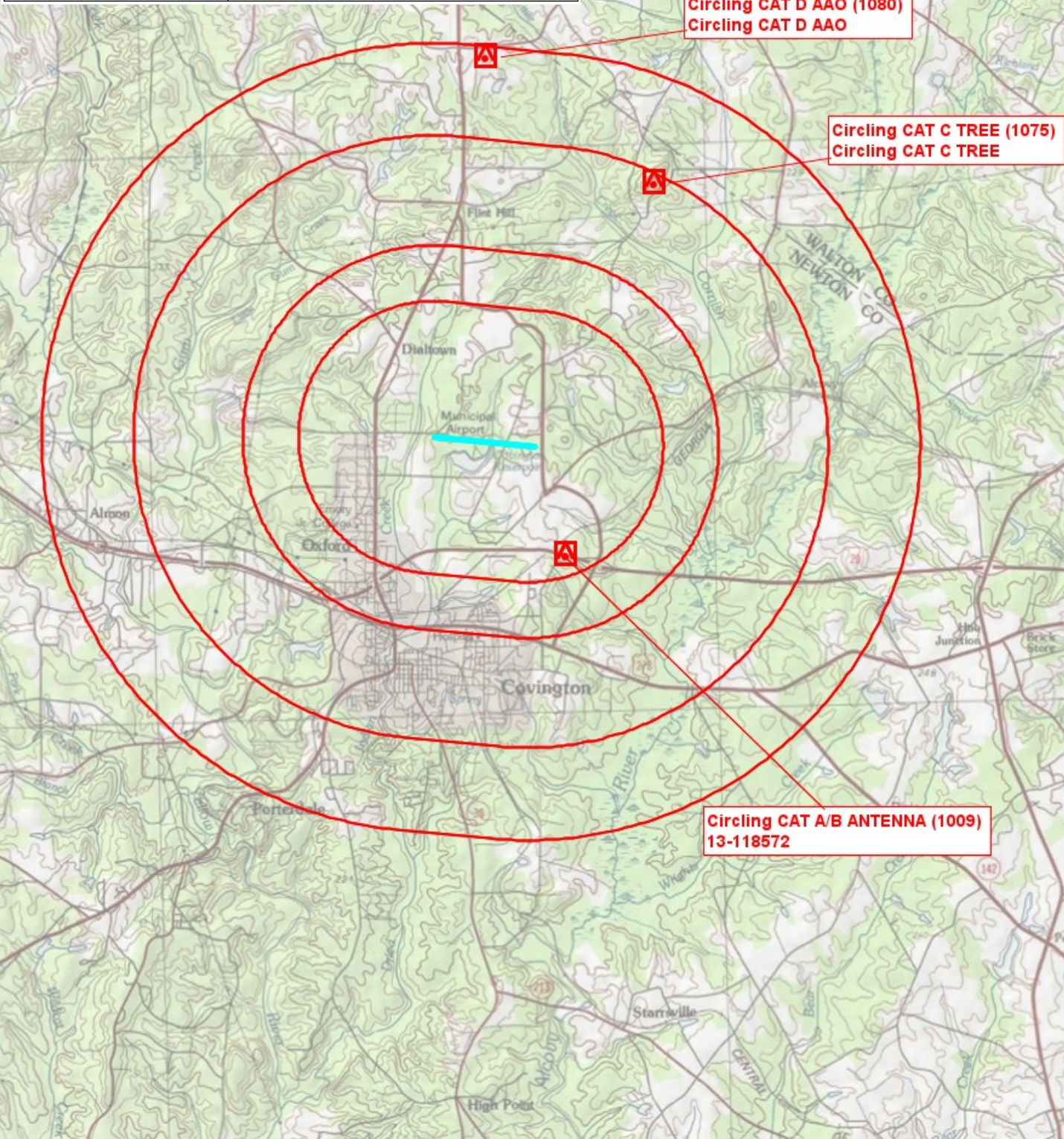
COVINGTON MUNI (CVC)
NDB RWY 28

33°38'N-83°51'W

SE-4, 23 APR 2020 to 21 MAY 2020



AIRPORT ID	KCVC
AIRPORT NAME	COVINGTON MUNI
CITY	ATLANTA
STATE	GEORGIA
PROCEDURE ID	NDB RWY 28
AMENDMENT #	3C
CHART DATE	4/22/21
SCALE	1:100,000
SEGMENT	CIRCLING



Circling CAT D AAO (1080)
Circling CAT D AAO

Circling CAT C TREE (1075)
Circling CAT C TREE

Circling CAT A/B ANTENNA (1009)
13-118572