

Flight Procedures Cover Page	Task Action: Amendment	Task Type: IAP	Estimated Chart Date: 02/25/2021	APWS Task ID: 2F3EA8BF7C724EF4B75CDA512E83CA36	APWS Project ID: 026499CF8B274C1EBB8F9AD0F399DD28
Procedure: VOR-A AMDT 1C		Enroute: NO	Specialist: Mitchell, Tyler		Agreement Number:
Airport ID: KBOS			Airport City: BOSTON		State: MA
Facility ID: BOS	Facility Type: VOR_DME	Flight Inspection Remark Type:			
<p>Procedure Comments: MHT VOR/MON Action.</p> <p>Amendment to change WAXEN from an intersection to a DME fix only.</p> <p>Active Data used.</p> <p>Processed IAW Aircraft Operations Group (AJF-10) Memo, April 29, 2020 Subject: Flight Inspection Review Not Required.</p> <p>Contact Andrew Henning: 405-954-9954 <i>Digitally signed by</i> <div style="text-align: center;"> JON DENTON Jan 04, 2021 </div> </p>					

QUALITY
19
CHECKED

QUALITY
26
CHECKED

BOSTON, MASSACHUSETTS

AL-58 (FAA)

20254

VOR/DME BOS	APP CRS	Rwy Idg	N/A
112.7	310°	TDZE	N/A
Chan 74		Apt Elev	20

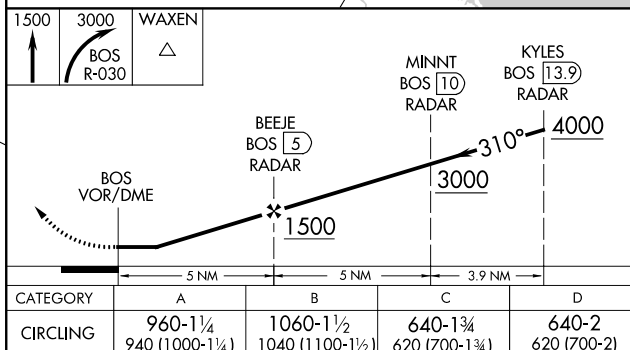
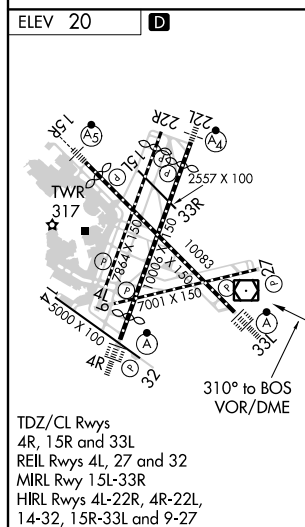
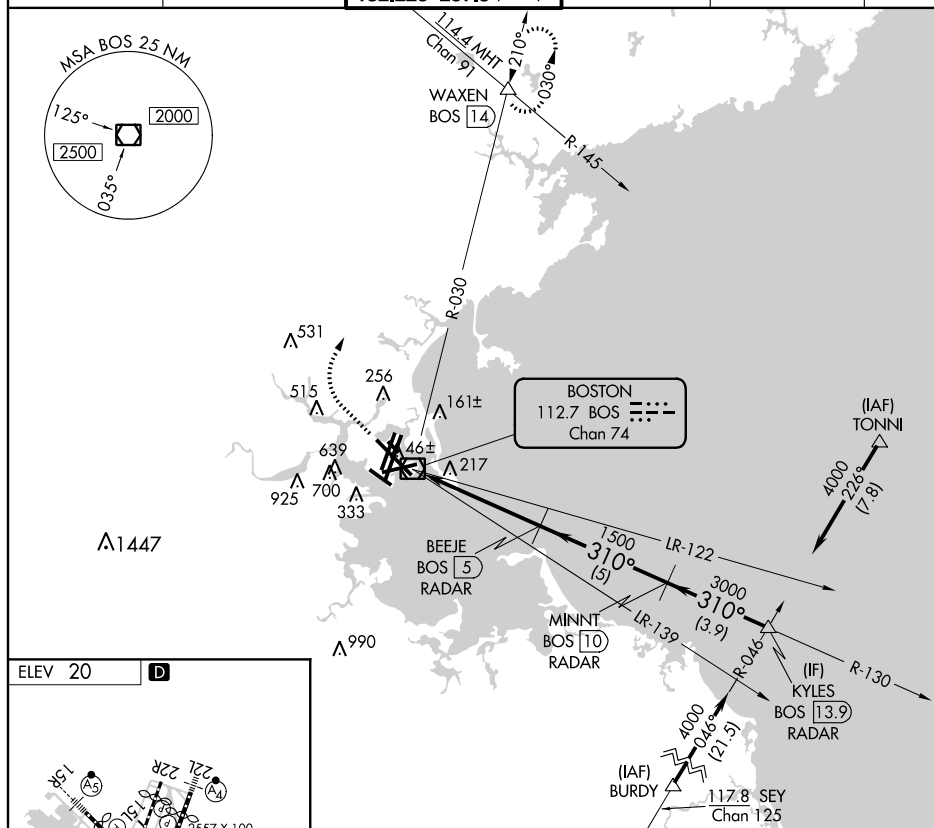
VOR/DME-A

GENERAL EDWARD LAWRENCE LOGAN INTL (BOS)

▼ Circling NA to Rwy 14. Circling NA for Cats C and D west of Rwy 4L and 15R.

MISSED APPROACH: Climb to 1500 then climbing right turn to 3000 on BOS VOR/DME R-030 to WAXEN INT/BOS 14 DME and hold.

D-ATIS	BOSTON APP CON	BOSTON TOWER	GND CON	CLNC DEL	CPDLC
135.0	120.6 263.1	128.8 257.8 (WEST) 132.225 257.8 (EAST)	121.9 121.75	121.65 257.8	



BOSTON, MASSACHUSETTS
Amdt 1B 30APR15

GENERAL EDWARD LAWRENCE LOGAN INTL (BOS)
42°22'N-71°00'W
VOR/DME-A

NE-1, 10 SEP 2020 to 08 OCT 2020

NE-1, 10 SEP 2020 to 08 OCT 2020