

Flight Procedures Cover Page	Task Action: P-NOTAM	Task Type: IAP	Estimated Chart Date: 08/12/2021	APWS Task ID: 2ED5B11918294C01841069F539B3AB25	APWS Project ID: 762ECB35ED7B4BEC9725D85D1C84AE60
Procedure: ILS OR LOC RWY 18R AMDT 25A		Enroute: NO	Specialist: Thibodeaux, Charles		Agreement Number:
Airport ID: KHSV			Airport City: HUNTSVILLE		State: AL
Facility ID: HSV	Facility Type: ILS	Flight Inspection Remark Type:			
<p>Procedure Comments: All KHSV ILS Systems are monitored by AOCC when ATCT closed and maintain their CAT 1 monitoring category</p> <p>PROCESSED IAW AIRCRAFT OPERATIONS GROUP (AJF-10) MEMO, APRIL 29, 2020, SUBJECT: FLIGHT INSPECTION REVIEW NOT REQUIRED</p> <p>CONTACT JASON KRETSCHMER, AJV-A421, 405-954-4019</p> <p style="text-align: center;"><i>Digitally signed by</i> JASON KRETSCHMER Jun 22, 2021</p>					



4/21 BBLUE



AL-5488 (FAA)

20310

LOC I-HSV <u>109.3</u>	APP CRS 185°	Rwy Idg 12600 TDZE 629 Apt Elev 629
----------------------------------	------------------------	--

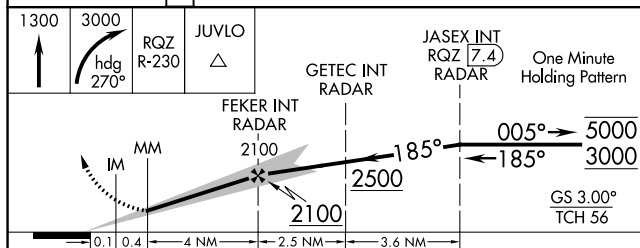
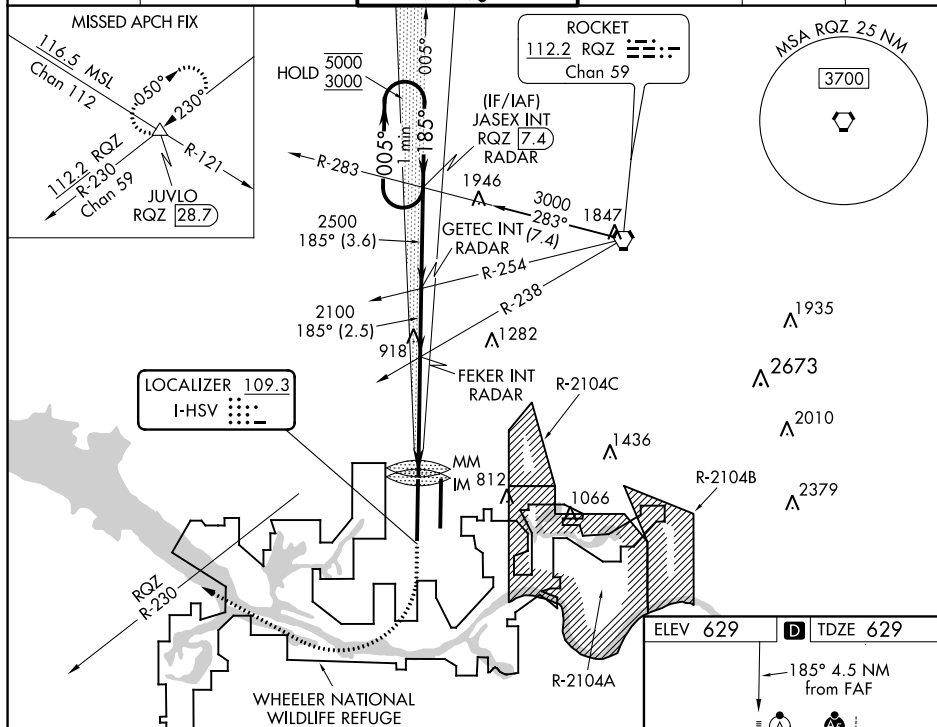
HUNTSVILLE INTL-CARL T JONES FIELD (HSV)

ASR Circling NA for Cat C/D/E east of Rwy 18L-36R. For inop ALS, increase S-ILS 18R Cat E visibility to RVR 4000 and S-LOC 18R Cat E visibility to 1½ SM. Simultaneous approach authorized.

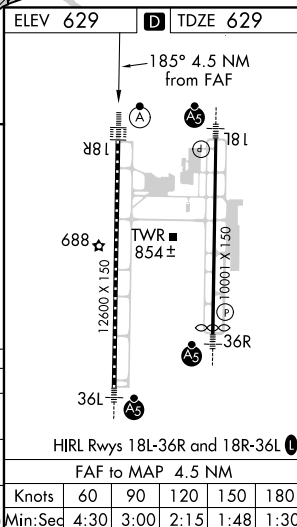
ALSF-2

MISSED APPROACH: Climb to 1300 then climbing right turn to 3000 on heading 270° and RQZ R-230 to JUVLO INT/RQZ 28.7 DME and hold.

ATIS 121.25	HUNTSVILLE APP CON ★ 125.6 354.1	HUNTSVILLE TOWER ★ 127.6 (CTAF) 0 350.35	GND CON 121.9 269.525	CLNC DEL 120.35	UNICOM 122.95
----------------	-------------------------------------	---	--------------------------	--------------------	------------------



CATEGORY	A	B	C	D	E
S-ILS 18R	829/18 200 (200-½)				
S-LOC 18R	1180/24 551 (600-½)		1180/60 551 (600-1¼)		
C CIRCLING	1180-1 551 (600-1)	1180-1¾ 551 (600-1¾)	1240-2 611 (700-2)	1260-2¼ 631 (700-2¼)	



Amdt 25 15AUG19

HUNTSVILLE INTL-CARL T JONES FIELD (HSV)

34°38'N-86°47'W

ILS or LOC RWY 18R

SE-4, 25 MAR 2021 to 22 APR 2021