Flight Procedures Cover Page	Task Action: P-NOTAM	Task Type: IAP	Estimated Chart Date: 08/11/2022	APWS Task ID: 2CE23643C9894D1FAD6338C62D22F4DF	APWS Project ID: 5DD78863CB33421A8E1E9E48F88DFA3E
Procedure: ILS OR LOC RWY 13 AMDT 3A		Enroute: NO	Specialist: Downey, Lorri		Agreement Number:
Airport ID: KSUX			Airport City: SIOUX CITY		State: IA
Facility ID:	Facility Type:	Flight Inspection Remark Type:			

Procedure Comments:
ACTIVE AIRNAV DATA USED FOR P NOTAM PROJECT.

THIS CANCELS FDC 2/0241.

Processed IAW Technical Support Group (AJF-17) Memo dated 07/07/2021, Subject: Guidance for Procedural Changes Requiring Flight Inspection/Validation".

CONTACT CASIMIR TABAKA (405) 954-7931.

QUALITY 9 CHECKED

Digitally signed by
CASIMIR L TABAKA
Mar 31, 2022

03/21/2022

QUALITY 14 CHECKED

OLD

ILS or LOC RWY 13
SIOUX GATEWAY/BRIG GENERAL BUD DAY FLD (SUX)

LOC I-OIQ	APP CRS	Rwy ldg	9002
111.3	133°	TDZE	1095
		Apt Elev	1098

ADF required. ADF or RADAR required for procedure entry.

For inop ALS, increase S-LOC 13 Cat E visibility to 1⅜ SM. Inop table does not apply to S-ILS 13.

MALS A4

MISSED APPROACH: Climb to 2000 then climbing right turn to 3100 direct TOMMI LOM/SUX 9.3 DME and hold, continue climb-in-hold to 3100

ATIS	SIOUX CITY APP CON ★	SIOUX CITY TOWER ★	GND CON	UNICOM
119.45 270.8	124.6 307.0	118.7 (CTAF) L 254.3	121.9 348.6	122.95

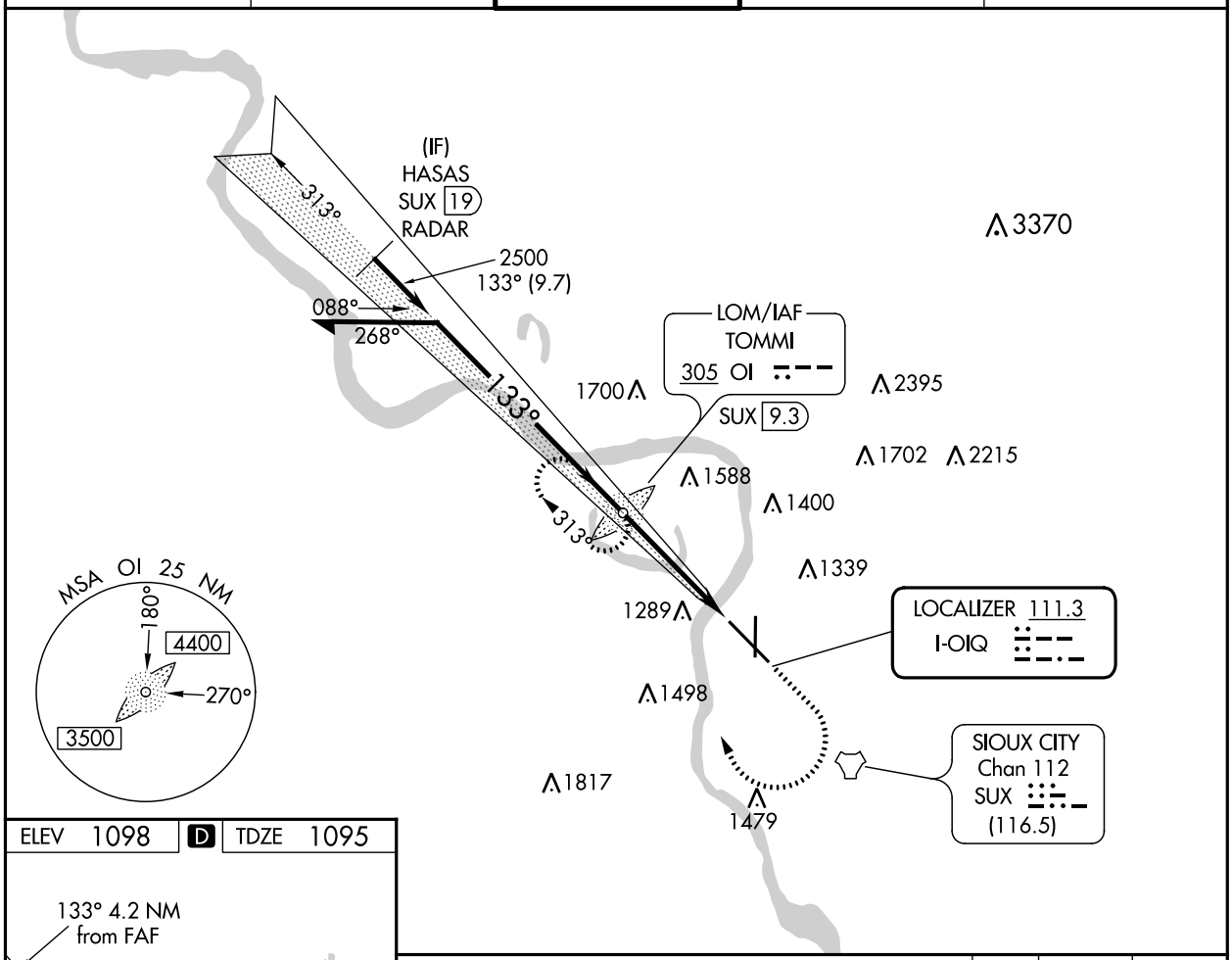

ELEV 1098	D	TDZE 1095

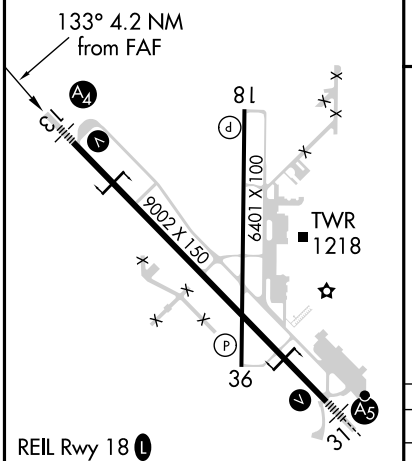

REIL Rwy 18 L
HIRL Rwy 13-31 L
MIRL Rwy 18-36 L

FAF to MAP 4.2 NM					
Knots	60	90	120	150	180
Min:Sec	4:12	2:48	2:06	1:41	1:24

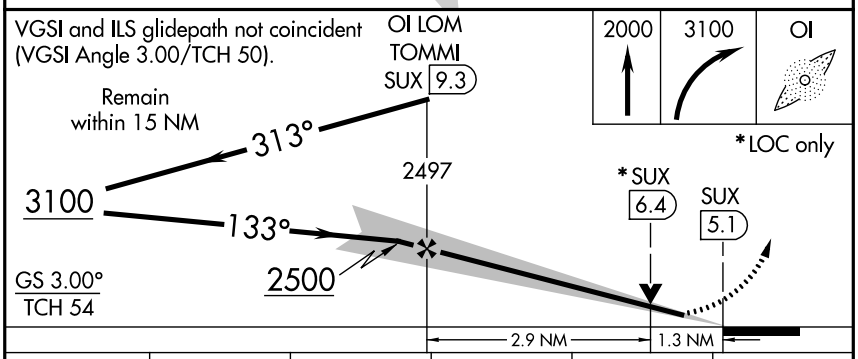

CATEGORY	A	B	C	D	E
S-ILS 13	1295/40 200 (200-¾)				
S-LOC 13	1560/40 465 (500-¾)		1560/60 465 (500-1¼)		
C CIRCLING	1640-1 542 (600-1)	1700-1 602 (700-1)	1700-1¾ 602 (700-1¾)	1800-2¼ 702 (800-2¼)	1940-3 842 (900-3)

NC-3, 24 FEB 2022 to 24 MAR 2022

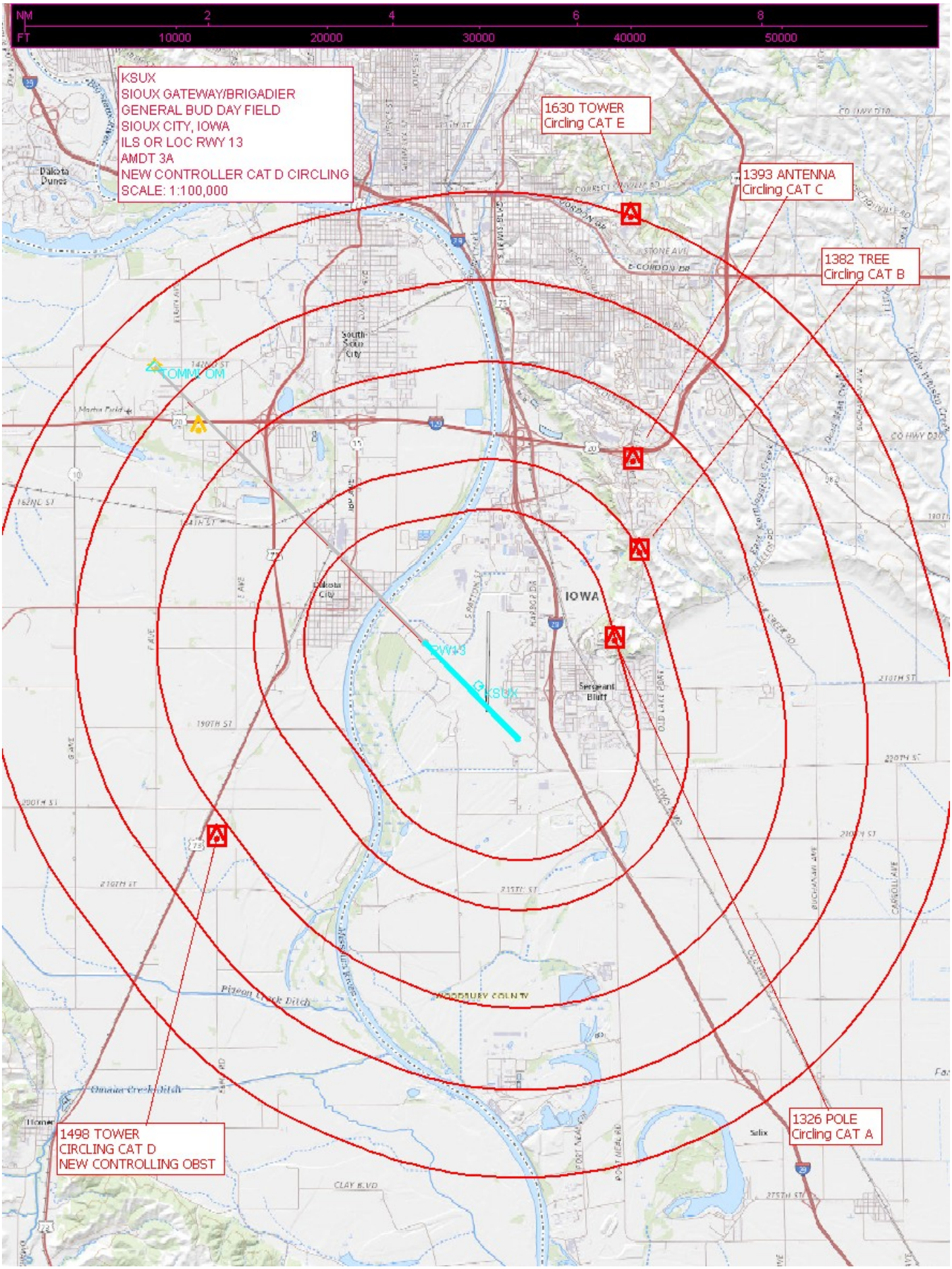
NM
2
4
6
8
FT
10000
20000
30000
40000
50000
KSUX
SIOUX GATEWAY/BRIGADIER
GENERAL BUD DAY FIELD
SIOUX CITY, IOWA
ILS OR LOC RWY 13
AMDT 3A
NEW CONTROLLER CAT D CIRCLING
SCALE: 1:100,000
1630 TOWER
Circling CAT E
1393 ANTENNA
Circling CAT C
1382 TREE
Circling CAT B
1326 POLE
Circling CAT A
1498 TOWER
CIRCLING CAT D
NEW CONTROLLING OBST
TOMMY OM
RWY13
KSUX
IOWA
South Sioux City
Dakota City
Sergeant Bluff
Salix
Dakota Dunes
Pigeon Creek Ditch
Omaha Creek Ditch
WOODBURY COUNTY