

Flight Procedures Cover Page	Task Action: P-NOTAM	Task Type: IAP	Estimated Chart Date: 12/31/2020	APWS Task ID: 2A1C2463C48A434B8FEBBC025DE3079D	APWS Project ID: 1266976163F841C59913B199F98F8566
Procedure: RNAV (GPS) RWY 16 AMDT 0B		Enroute: NO	Specialist: Gracey, Dean		Agreement Number:
Airport ID: 1B0	Airport Name: DEXTER RGNL		Airport City: DEXTER		State: ME
Facility ID:	Facility Type:	Flight Inspection Remark Type:			
<div>Procedure Comments: PROCESSED IAW AIRCRAFT OPERATIONS GROUP (AJF-10) MEMO, APRIL 29, 2020 SUBJECT: FLIGHT INSPECTION REVIEW NOT REQUIRED.</div> <div>ACTIVE AIRPORT DATA USED.</div> <div>DELETE PLANVIEW NOTE: PROCEDURE NA FOR ARRIVALS AT ANSYN ON V104 WESTBOUND.</div> <div>CONTACT ALLAN WILL AJV-A423 (405) 954-6103.</div> <div>SN 8/26/20</div> <div>QUALITY 6 CHECKED</div> <div>QUALITY 15 CHECKED</div>					

OLD

DEXTER, MAINE

AL-9232 (FAA)

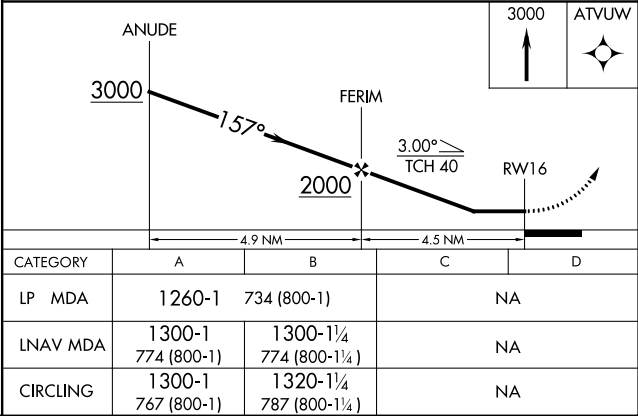
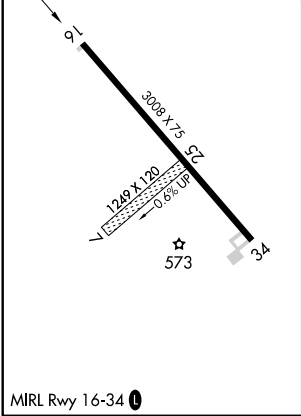
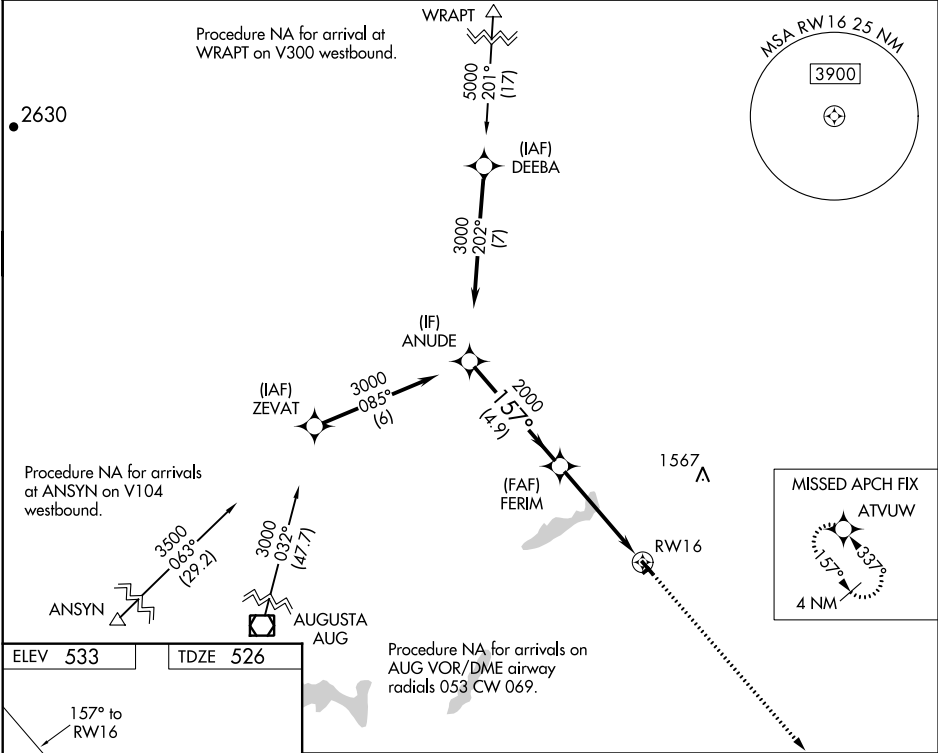
19339

WAAS CH <b>86923</b> <b>W16A</b>	APP CRS <b>157°</b>	Rwy Idg TDZE <b>526</b> Apt Elev <b>533</b>
--	------------------------	---

**RNAV (GPS) RWY 16**  
DEXTER RGNL (1BØ)

<b>NA</b> DME/DME RNP-0.3 NA. Procedure NA at night. Rwy 16, 34 helicopter visibility reduction below 1 SM NA. Use Bangor altimeter setting, when not received use Augusta altimeter setting and increase all MDA 40 feet. Circling NA to Rwy 7 and 25.	<b>MISSED APPROACH:</b> Climb to 3000 direct ATVUW and hold.
---	--

<b>BANGOR APP CON</b> <b>118.925 239.3</b>	<b>UNICOM</b> <b>122.8 (CTAF) Ø</b>
---	--



DEXTER, MAINE  
Orig-A 25MAY17

45°00'N - 69°14'W

DEXTER RGNL (1BØ)  
**RNAV (GPS) RWY 16**

NE-1, 16 JUL 2020 to 13 AUG 2020

NE-1, 16 JUL 2020 to 13 AUG 2020