


Flight Procedures Cover Page	Task Action: Abbreviated Amendment	Task Type: Textual DP	Estimated Chart Date: 12/31/2020	APWS Task ID: 2225EF0688DE4C3892FA0F09AB0ACCCB	APWS Project ID: B21FFBD42909453284589FD2AB0EAAEE
Procedure: TAKEOFF MINIMUMS AND (OBSTACLE DEPARTURE ORIG-A		Enroute: NO	Specialist: Fields, Deanna		Agreement Number:
Airport ID: KRVF	Airport Name: RUBY VALLEY FIELD		Airport City: TWIN BRIDGES		State: MT
Facility ID:	Facility Type:	Flight Inspection Remark Type:			
<p>Procedure Comments:</p> <p>Processed IAW Aircraft Operations Group (AJF-10) Memo, April 29, 2020 Subject: Flight Inspection Review Not Required.</p> <p>Airport name changed from TWIN BRIDGES to RUBY VALLEY FIELD. Airport ID changed from 7S1 to RVF.</p> <p>Contact: Mark Adams, 405.954.9946 (or) Julie Morgan, 405.954.8568.</p> <div style="text-align: right; margin-top: 200px;"> <p>Digitally signed by MARK D ADAMS Sep 03, 2020</p>  </div>					

RESOLUTION 24-2020

A RESOLUTION RE-NAMING THE TWIN BRIDGES AIRPORT

WHEREAS, the Twin Bridges Airport is a general aviation airport located at Latitude 45°32'07.45" N, Longitude 112°18'08.18" W, and Airport Elevation 4788.7' MSL; and

WHEREAS, the Twin Bridges Airport is located approximately one and a half miles southeast of the town of Twin Bridges, Montana in Madison County and lies within Sections 26 and 35 of Township 3 South, Range 6 West; and

WHEREAS, Madison County, Montana, is the Owner and Sponsor of the Twin Bridges Airport (7S1); and

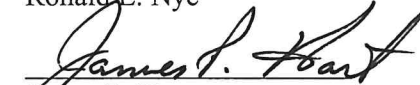
WHEREAS, said Owner of the Twin Bridges Airport (7S1) has determined it is in the best interest of the community to rename the airport Ruby Valley Field.


NOW, THEREFORE, BE IT RESOLVED by the Madison County Board of Commissioners that the Twin Bridges Airport shall be renamed Ruby Valley Field;

PASSED and ADOPTED by the Madison County Board of Commissioners this 28th day of July 2020.



Dan W. Allhands, Chair

Ronald E. Nye


James P. Hart



ATTEST:


Kathleen Mumme, Clerk and Recorder

L61



TAKEOFF MINIMUMS, (OBSTACLE) DEPARTURE PROCEDURES, AND DIVERSE VECTOR AREA (RADAR VECTORS)



20198

TWIN BRIDGES, MT

TWIN BRIDGES (7S1)

TAKEOFF MINIMUMS AND (OBSTACLE) DEPARTURE PROCEDURES

ORIG 01FEB18 (18032) (FAA)

TAKEOFF MINIMUMS:

Rwy 7,25, NA – environmental.

DEPARTURE PROCEDURE:

Rwy 17, use DILLON (RNAV) DEPARTURE..

Rwy 35, use BRIDGES (RNAV) DEPARTURE.

TWIN FALLS, ID

JOSLIN FIELD-MAGIC VALLEY RGNL (TWF)

TAKEOFF MINIMUMS AND (OBSTACLE) DEPARTURE PROCEDURES

AMDT 3 17OCT13 (13290) (FAA)

TAKEOFF MINIMUMS:

Rwy 12, NA-Obstacles.

DEPARTURE PROCEDURE:

Rwy 26, aircraft departing on TWF VORTAC R-240 CW 080° climb on course. All others climb heading 258° to 6000 then climbing right turn direct TWF VORTAC. Climb in holding pattern (hold NW, right turns, 113° inbound) to MCA or MEA for direction of flight.

Rwy 8, aircraft departing on TWF VORTAC R-260 CW 080° climb on course. All others climb heading 078° to 6000 then climbing right turn direct TWF VORTAC. Climb in holding pattern (hold NW, right turns, 113° inbound) to MCA or MEA for direction of flight.

Rwy 30, aircraft departing on TWF VORTAC R-240 CW 080° climb on course. All others climb heading 303° to 6000 then climbing right turn direct TWF VORTAC. Climb in holding pattern (hold NW, right turns, 113° inbound) to MCA or MEA for direction of flight.

TAKEOFF OBSTACLE NOTES:

Rwy 30, tree 1184' from DER, 751' right of centerline, 71' AGL/4149' MSL.

VANCOUVER, WA

PEARSON FIELD (VUO)

TAKEOFF MINIMUMS AND (OBSTACLE) DEPARTURE PROCEDURES

AMDT 4 08NOV18 (18312) (FAA)

TAKEOFF MINIMUMS:

Rwy 8, 500-3 or std. w/min. climb of 440' per NM to 600.

Rwy 26, 600-3.

DEPARTURE PROCEDURE:

Rwy 8, climb heading 082° to 600, then climbing left turn direct BTG VORTAC, thence...

Rwy 26, climb heading 262° to 700, then climbing right turn direct BTG VORTAC, thence...

... Continue climb in BTG VORTAC holding pattern (hold northwest, right turns, 149° inbound) to cross BTG VORTAC at or above MEA/MCA for route of flight.

TAKEOFF OBSTACLE NOTES:

Rwy 8, building 365' from DER, 62' left of centerline, 24' AGL/54' MSL.

Sign 1079' from DER, 163' right of centerline, 30' AGL/58' MSL.

Building, antenna beginning 1408' from DER, 276' left of centerline, up to 44' AGL/73' MSL.

Trees beginning 4121' from DER, 1584' left of centerline, 85' AGL/225' MSL.

Trees beginning 5751' from DER, 2009' left of centerline, 85' AGL/235' MSL.

Trees beginning 1 NM from DER, 2167' left of centerline, 85' AGL/325' MSL.

Trees beginning 1.1 NM from DER, 2119' left of centerline, 85' AGL/355' MSL.

Tree, tower beginning 1.2 NM from DER, 645' left of centerline, up to 435' MSL.

Tree 2.5 NM from DER, 833' left of centerline, 415' MSL.

Rwy 26, pole and tower beginning 1617' from DER, 37' left of centerline, up to 30' AGL/86' MSL.

Building 2467' from DER, 127' left of centerline, 84' AGL/117' MSL.

Bridge 2704' from DER, 586' left of centerline, 243' AGL/248' MSL.

Building 3526' from DER, 1136' right of centerline, 107' AGL/147' MSL.

Building and crane beginning 1.3 NM from DER, 2564' right of centerline, up to 339' AGL/376' MSL.

Transmission line 2.4 NM from DER, 2038' right of centerline, 516' AGL/537' MSL.

13 AUG 2020 to 10 SEP 2020

13 AUG 2020 to 10 SEP 2020



TAKEOFF MINIMUMS, (OBSTACLE) DEPARTURE PROCEDURES, AND DIVERSE VECTOR AREA (RADAR VECTORS)



20198

L61

NW-1