Flight Procedures Cover Page	Task Action: P-NOTAM	Task Type: IAP	Estimated Chart Date: 11/05/2020	APWS Task ID: 2125BFB4E1154A25AF22BF4EC7EFF781	APWS Project ID: 74D6D8A9F6D74D05AD01E34C02326802
Procedure: VOR/DME RWY 15 AMDT 2B		Enroute: NO	Specialist: Roslewski, Russell		Agreement Number:
Airport ID: KGGF	Airport Name: GRANT MUNI		Airport City: GRANT		State: NE
Facility ID:	Facility Type:	Flight Inspection Remark Type:			

Procedure Comments:
P-NOTAM

New circling areas evaluated, MDAs did not change.

Processed IAW Aircraft Operations Group (AJF-10) Memo, April 29, 2020, Subject: Flight Inspection Review Not Required.

Jason Kretschmer, 405-954-4019

J ZEDER 08/17/2020

QUALITY 16 CHECKED

QUALITY 15 CHECKED

OLD

VOR/DME RWY 15
GRANT MUNI (GGF)

VOR/DME SAE	APP CRS	Rwy ldg	4797
110.2	166°	TDZE	3423
Chan 39		Apt Elev	3425

When local altimeter not received, use Ogallala altimeter setting and increase all MDA 60 feet. VDP NA with Ogallala altimeter setting.

MISSED APPROACH: Climb to 4000 then climbing right turn to 5300 direct SAE VOR/DME and hold.

DENVER CENTER	UNICOM
132.7 397.85	122.8 (CTAF) L

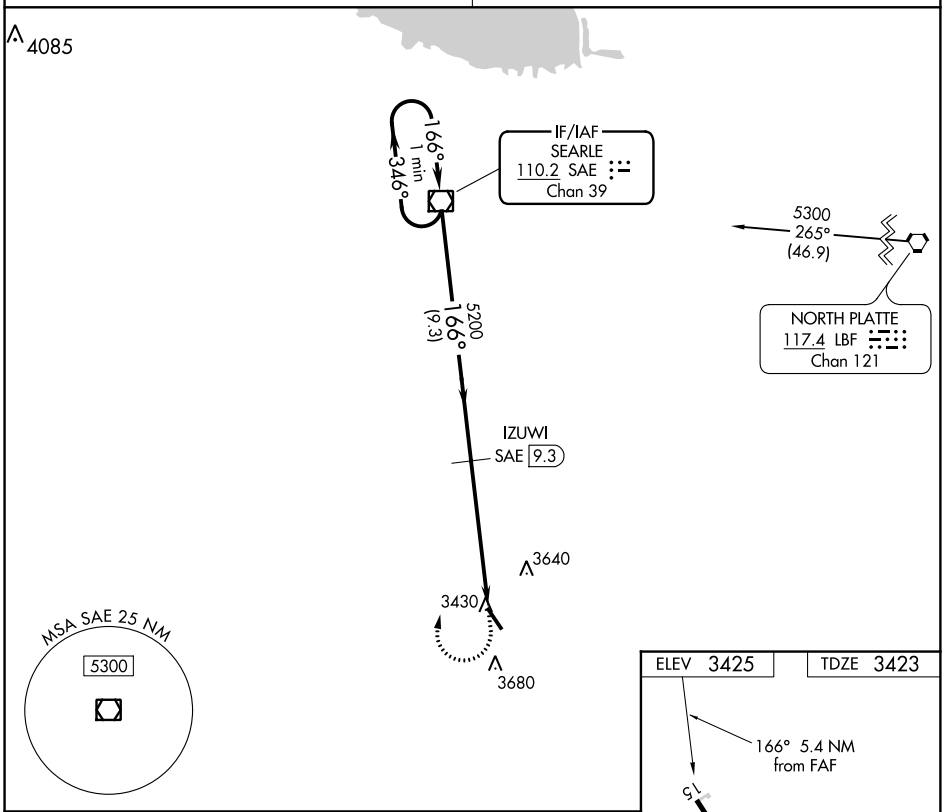

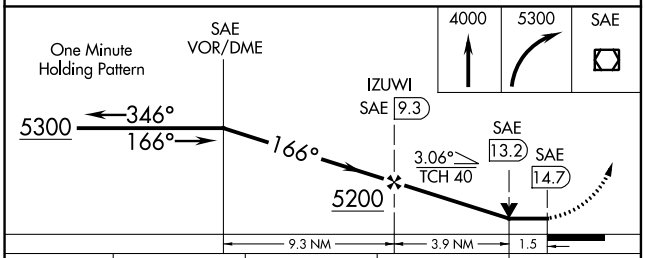

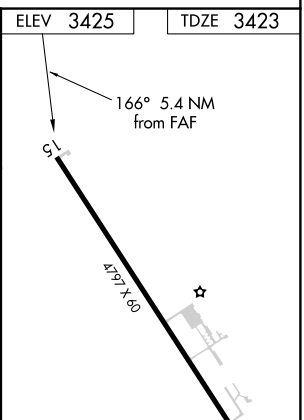

MIRL Rwy 15-33 L

CATEGORY	A	B	C	D
S-15	3940-1 517 (600-1)		NA	
CIRCLING	3940-1 515 (600-1)	3980-1 555 (600-1)	NA	

NC-2, 18 JUN 2020 to 16 JUL 2020
NC-2, 18 JUN 2020 to 16 JUL 2020

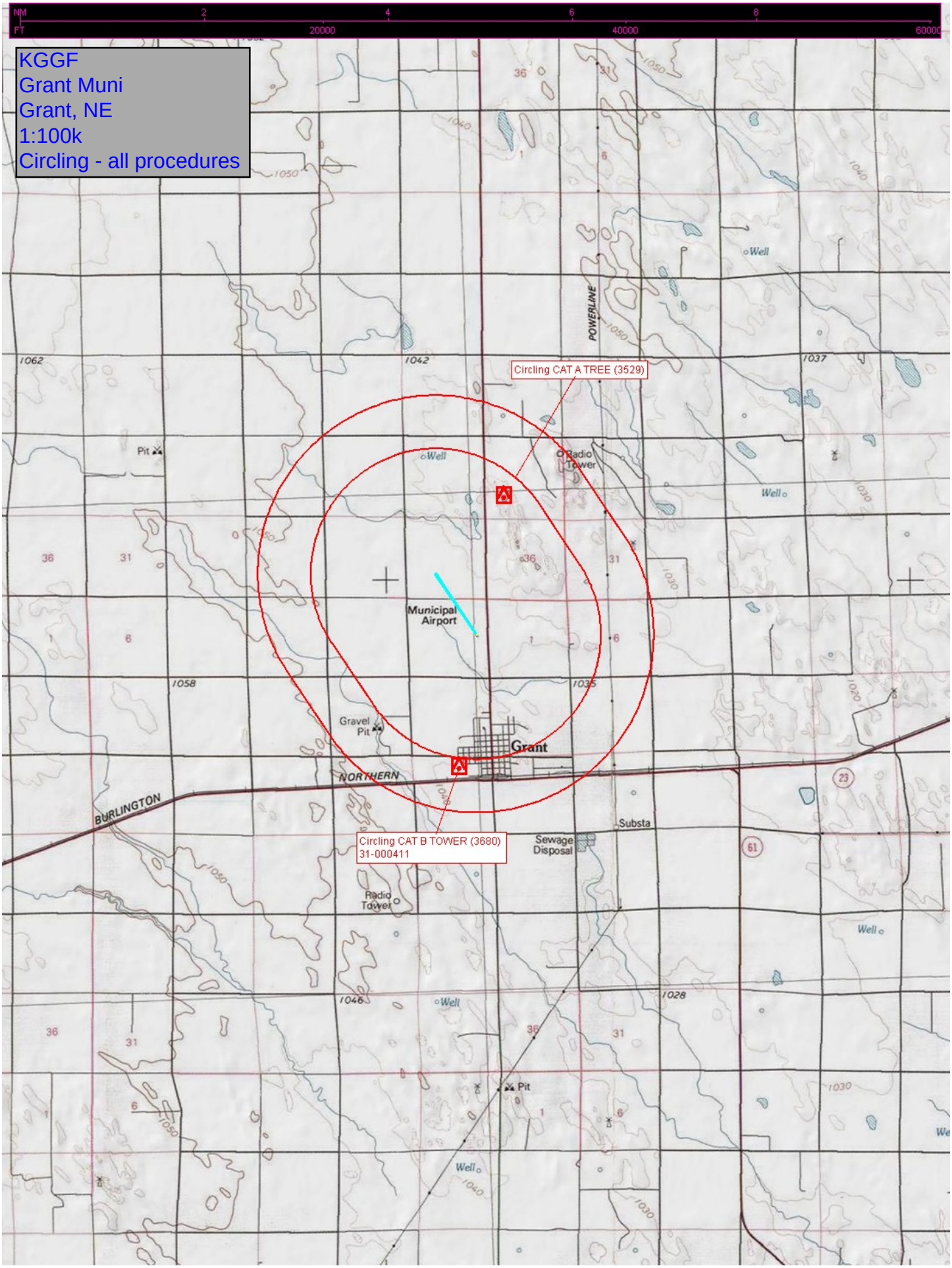
KGGF
Grant Muni
Grant, NE
1:100k
Circling - all procedures
Circling CAT A TREE (3529)
Circling CAT B TOWER (3680)
31-000411
Municipal Airport
Grant
Radio Tower
Gravel Pit
Pit
Well
Sewage Disposal
Substa
POWERLINE
NORTHERN
BURLINGTON
1062
1042
1037
1058
1035
1046
1028
1050
1040
1030
1020
1060