

Flight Procedure Tracking Form		Action: AMENDMENT	Task Type: IAP	Date Open: 10/08/2019	Task #: 2019100834242602001	Request #: 20191008342426
Procedure: VOR/DME RWY 18 AMDT 5C			Airport ID: K1M4	Airport: POSEY FIELD		Reimbursable #: NO
City: HALEYVILLE	ST: AL	GPS #:	Estimated Chart Date: 02/27/2020		FICO #:	
Fac ID: MSL		Fac. Type: VORTAC			Specialist: RUSSELL ROSLEWSKI	
Procedure Review						
	Rec'd	Rel'd	Full Name	Comments		
Lead:	10/15/2019			Digitally signed by QUALITY		
QA:				DAVID DANNER 38		
Liaison:				Oct 28, 2019 CHECKED		
Procedure Comments: ENROUTE-NON Remark Type: INFORMATION P-NOTAM NEW CIRCLING AREAS, MDAS DID NOT CHANGE. PROCESSED IAW AIRCRAFT OPERATIONS GROUP (AJW-33) MEMO, OCTOBER 3, 2018, SUBJECT: FLIGHT INSPECTION REVIEW NOT REQUIRED. DAVE DANNER, 405-954-5077						

VORTAC MSL 116.5 Chan 112	APP CRS 191°	Rwy Idg TDZE Apt Elev	5008 930 930
---	------------------------	-----------------------------	---

VOR/DME RWY 18
POSEY FIELD (1M4)



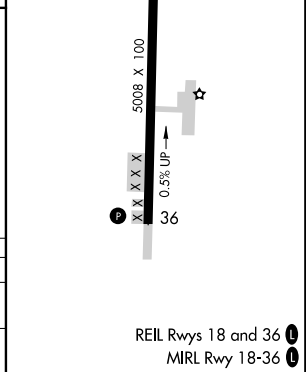
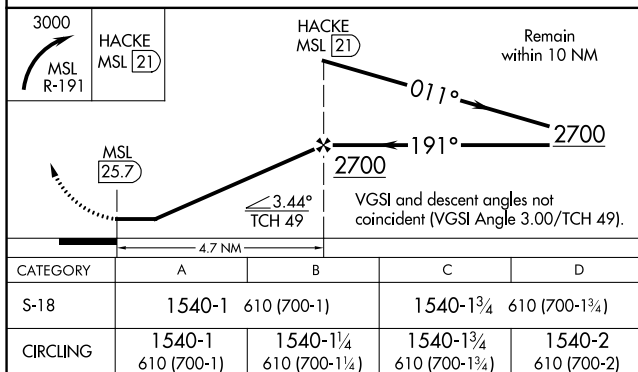
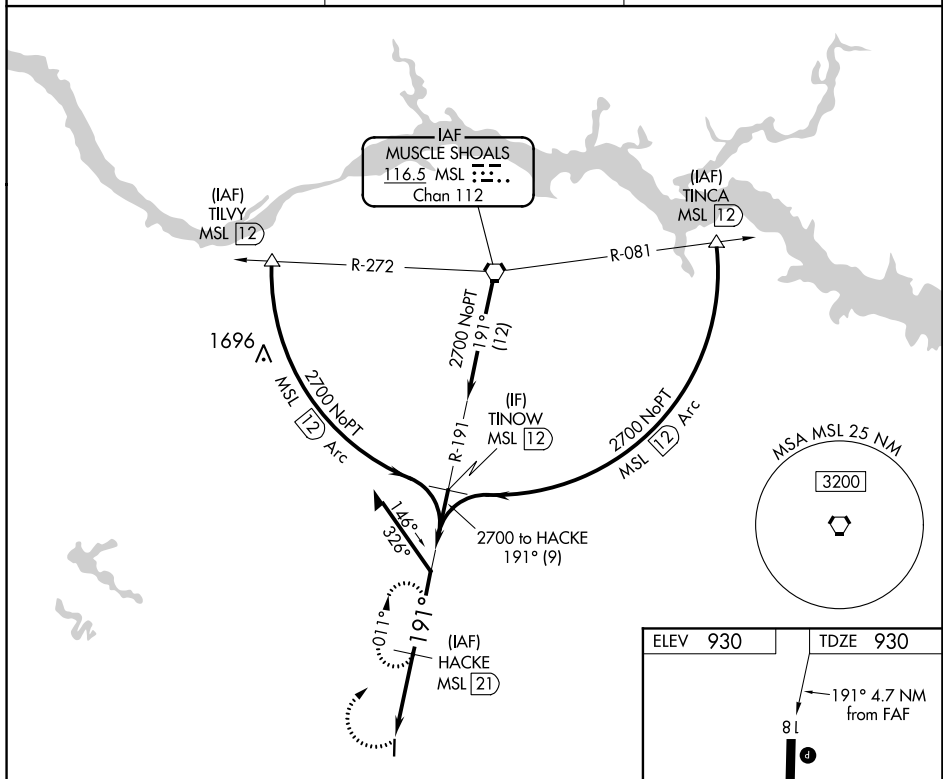
Procedure NA at night. Helicopter visibility reduction below 1 SM NA. When local altimeter setting not received, use Muscle Shoals altimeter setting and increase all MDA 120 feet; increase S-18 and Circling Cat C and D visibility ¼ mile.

MISSED APPROACH: Climbing right turn to 3000 on MSL
VORTAC R-191 to HACHE/MSL
21 DME and hold.

AWOS-3PT
119.525

MEMPHIS CENTER
120.8 307.0

UNICOM
122.8 (CTAF) **L**



HALEYVILLE, ALABAMA

Amdt 5B 11DEC14

34°17'N-87°36'W

POSEY FIELD (1M4)

VOR/DME RWY 18

