

Flight Procedure Tracking Form		Action: AMENDMENT	Task Type: IAP	Date Open: 09/18/2019	Task #: 2019091835000801002	Request #: 20190918350008
Procedure: NDB RWY 35 AMDT 2B			Airport ID: KHRU	Airport: HERINGTON RGNL	Reimbursable #: NO	
City: HERINGTON	ST: KS	GPS #:	Estimated Chart Date: 01/30/2020		FICO #:	
Fac ID: HRU		Fac. Type: NDB		Specialist: JOHN HAZELTON		
Procedure Review						
	Rec'd	Rel'd	Full Name	Comments		
Lead:	09/19/2019					
QA:				CWS 11/2/2019		
Liaison:						
Procedure Comments:			Remark Type: INFORMATION			
P-NOTAM NEW CIRCLING TO MATCH EXISTING. PROCESSED IAW AIRCRAFT OPERATIONS GROUP (AJW-33) MEMO, OCTOBER 3, 2018, SUBJECT: FLIGHT INSPECTION REVIEW NOT REQUIRED. CONTACT: DAVID DANNER/MARLON ROBINSON AJV-A42 POC, 405.954.5077/3636.			P-NOTAM DOES NOT AFFECT CODING			

OLD


HERINGTON, KANSAS

AL-539 (FAA)

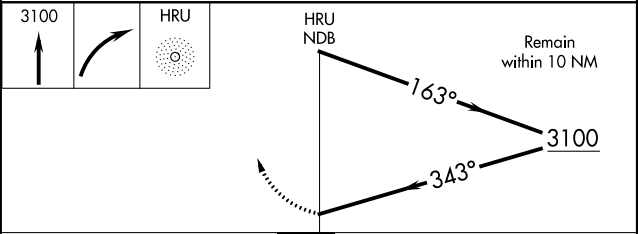
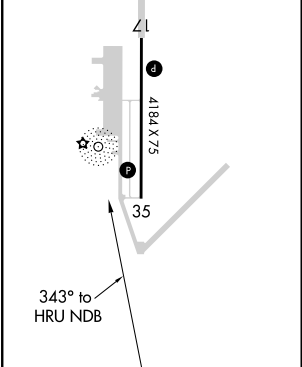
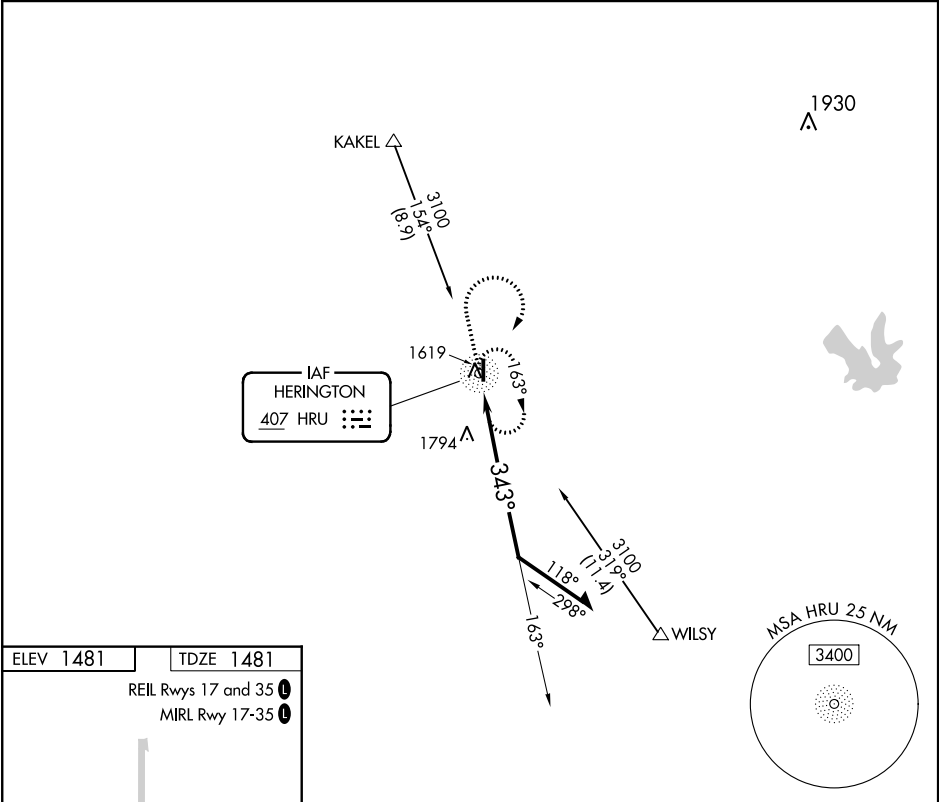
18032

NDB HRU 407	APP CRS 343°	Rwy Idg TDZE Apt Elev	4184 1481 1481
-----------------------	------------------------	-----------------------------	---

NDB RWY 35
HERINGTON RGNL (HRU)

 NA	Use Manhattan altimeter setting; when not received, use Salina altimeter setting.	MISSED APPROACH: Climb to 3100 then right turn direct HRU NDB and hold.
--	---	---

MANHATTAN ASOS 119.075	KANSAS CITY CENTER 127.35 257.975	CTAF 122.9 0
----------------------------------	---	------------------------



CATEGORY	A	B	C	D
S-35	2340-1 859 (900-1)	2340-1¼ 859 (900-1¼)	2340-2½ 859 (900-2½)	859 (900-2½)
CIRCLING	2340-1¼	859 (900-1¼)	2340-2½ 859 (900-2½)	2340-2¾ 859 (900-2¾)

HERINGTON, KANSAS
Amdt 2A 26JUN14

38°42'N-96°48'W

HERINGTON RGNL (HRU)
NDB RWY 35

NC-2, 12 SEP 2019 to 10 OCT 2019

NC-2, 12 SEP 2019 to 10 OCT 2019

Airport ID	KHRU
Apt Name	HERINGTON RGNL
City	HERINGTON
State	KS
Proc ID	NDB Rwy 17
Amdt	2B
Date	9/2/19
Scale	1:100,000

CAT A/B

CAT C/D

FM 9			
No	SEGMENT	OBSTRUCTION	ELEV
	CIRC CATS A & B	GRAIN BIN/SILO	1619
	CIRC CATS C & D	TOWER	1808