

Flight Procedure Tracking Form		Action: AMENDMENT	Task Type: IAP	Date Open: 06/12/2019	Task #: 2019061226912701001	Request #: 20190612269127
Procedure: RNAV (GPS) RWY 18 AMDT 0B			Airport ID: KDRP	Airport: DELTA RGNL		Reimbursable #: NO
City: COLT	ST: AR	GPS #:	Estimated Chart Date: 11/07/2019		FICO #:	
Fac ID: N/A		Fac. Type:		Specialist: DEANNA FIELDS		
Procedure Review						
	Rec'd	Rel'd	Full Name	Comments		
Lead:	06/12/2019			Digitally signed by		
QA:				31 vbn 08/13/19 MARK D ADAMS		
Liaison:				Aug 14, 2019		
Procedure Comments: ENROUTE-NON Remark Type: INFORMATION P NOTAM PROCESSED IAW AIRCRAFT OPERATIONS GROUP (AJW-33) MEMO, OCTOBER 3, 2018, SUBJECT: FLIGHT INSPECTION REVIEW NOT REQUIRED. CONTACT: MARK ADAMS, SUB-TEAM MANAGER, IFP TEAM 2, 405.954.9946 (OR) JULIE MORGAN, MANAGER, AJV-A41, INSTRUMENT FLIGHT PROCEDURES TEAM 2, 405.954.8568.						

COLT, ARKANSAS

AL-10682 (FAA)

19059

WAAS CH 65832 W18A	APP CRS 182°	Rwy Idg TDZE 5003 Apt Elev 239
--	------------------------	--

RNAV (GPS) RWY 18

DELTA RGNL (DRP)

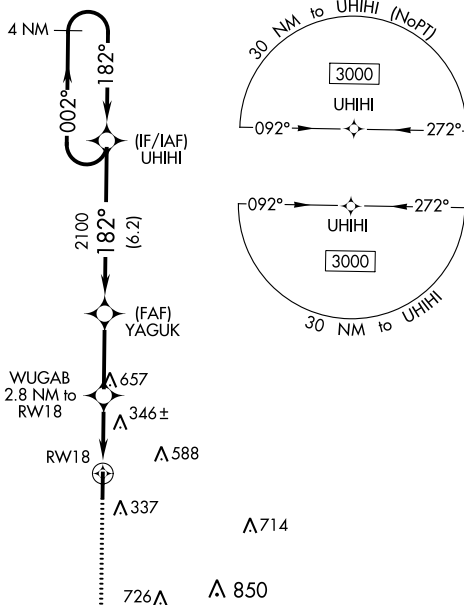
Baro-VNAV NA. Use West Memphis altimeter setting; when not received, use Tunica altimeter setting and increase all DA/MDA 20 feet. DME/DME RNP-0.3 NA.

MISSED APPROACH: Climb to 3000 direct USUDY and hold.

WEST MEMPHIS ASOS
118.175

MEMPHIS CENTER
135.3 335.8

UNICOM
123.0

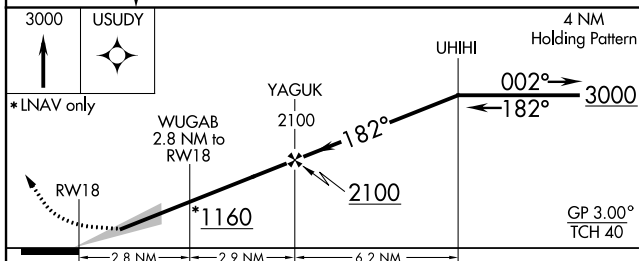
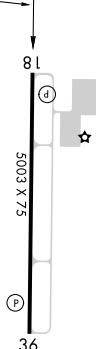


MISSED APCH FIX



ELEV **239** TDZE **239**

182° to RWY 18



CATEGORY	A	B	C	D
LPV DA	560-1 1/8	321 (400-1 1/8)		NA
LNAV/VNAV DA	560-1 1/8	321 (400-1 1/8)		NA
LNAV MDA	680-1	441 (500-1)		NA
C CIRCLING	840-1	601 (700-1)		NA

HIRL Rwy 18-36
REIL Rwy 18 & 36

COLT, ARKANSAS

Orig-A 23JUN16

35°07'N-90°49'W

DELTA RGNL (DRP)

RNAV (GPS) RWY 18