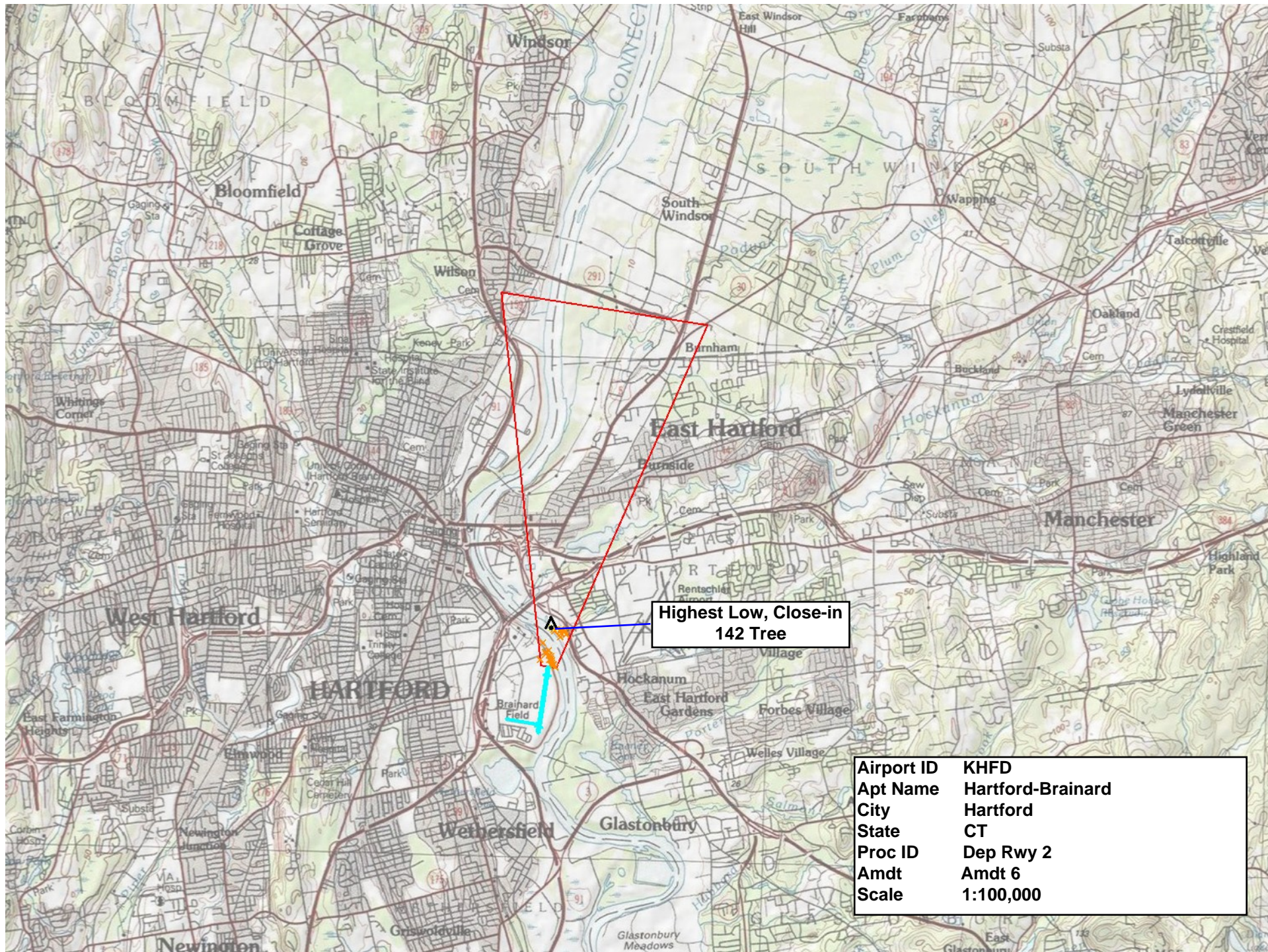


<b>Flight Procedure Tracking Form</b>		<b>Action:</b> FLIGHT CHECK	<b>Task Type:</b> TEXTUAL DP	<b>Date Open:</b> 11/26/2018	<b>Task #:</b> 2018112630981901001	<b>Request #:</b> 20181126309819
<b>Procedure:</b> HARTFORD CT KHFD AMDT 6			<b>Airport ID:</b> KHFD	<b>Airport:</b> HARTFORD-BRAINARD		<b>Reimbursable #:</b> NO
<b>City:</b> HARTFORD	<b>ST:</b> CT	<b>GPS #:</b>	<b>Estimated Chart Date:</b> 02/28/2019		<b>FICO #:</b>	
<b>Fac ID:</b> N/A		<b>Fac. Type:</b>			<b>Specialist:</b> PETER GUIMOND	
<b>Procedure Review</b>						
	<b>Rec'd</b>	<b>Rel'd</b>	<b>Full Name</b>	<b>Comments</b>		
<b>Lead:</b>	11/26/2018			QUALITY		
<b>QA:</b>				3		
<b>Liaison:</b>				CHECKED		
<b>Procedure Comments:</b>			ENROUTE-NON			
			<b>Remark Type:</b>		INFORMATION	
CONTACT: JACOB POWERS, AJV-5442 LEAD, 405.954.8702						

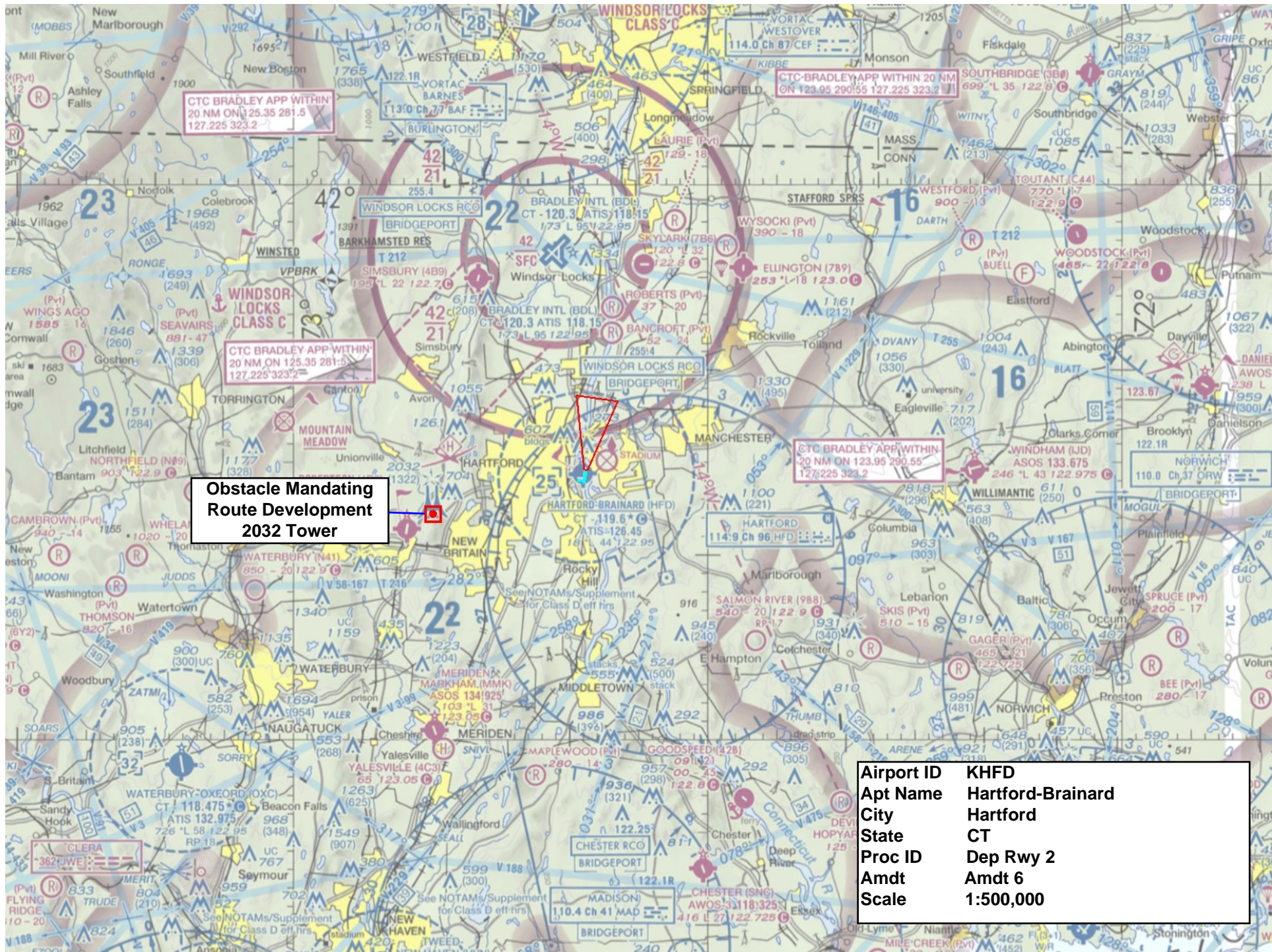




Highest Low, Close-in  
142 Tree

Airport ID	KHFD
Apt Name	Hartford-Brainard
City	Hartford
State	CT
Proc ID	Dep Rwy 2
Amdt	Amdt 6
Scale	1:100,000

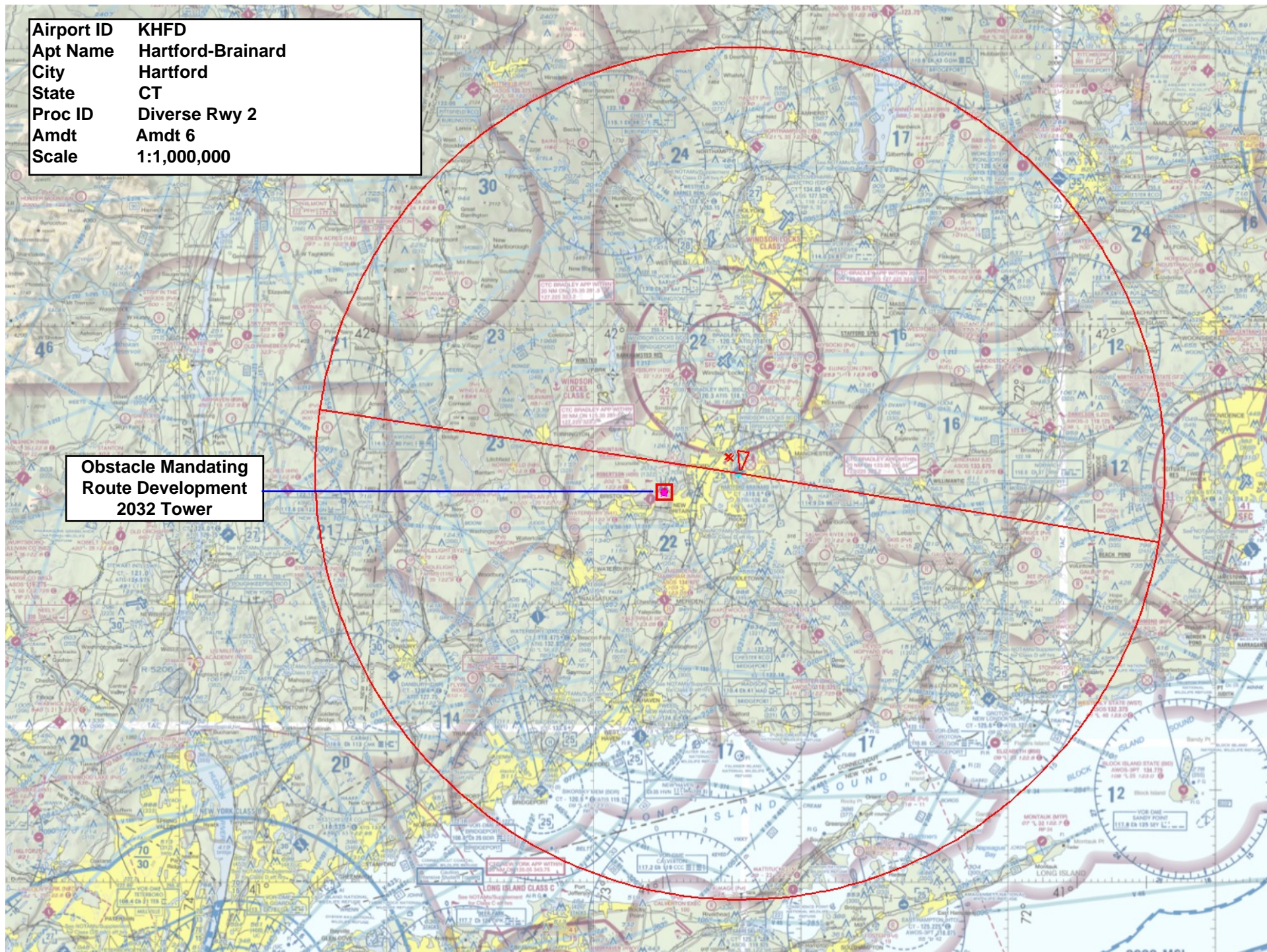






Airport ID KHFD  
Apt Name Hartford-Brainard  
City Hartford  
State CT  
Proc ID Diverse Rwy 2  
Amdt Amdt 6  
Scale 1:1,000,000

Obstacle Mandating  
Route Development  
2032 Tower



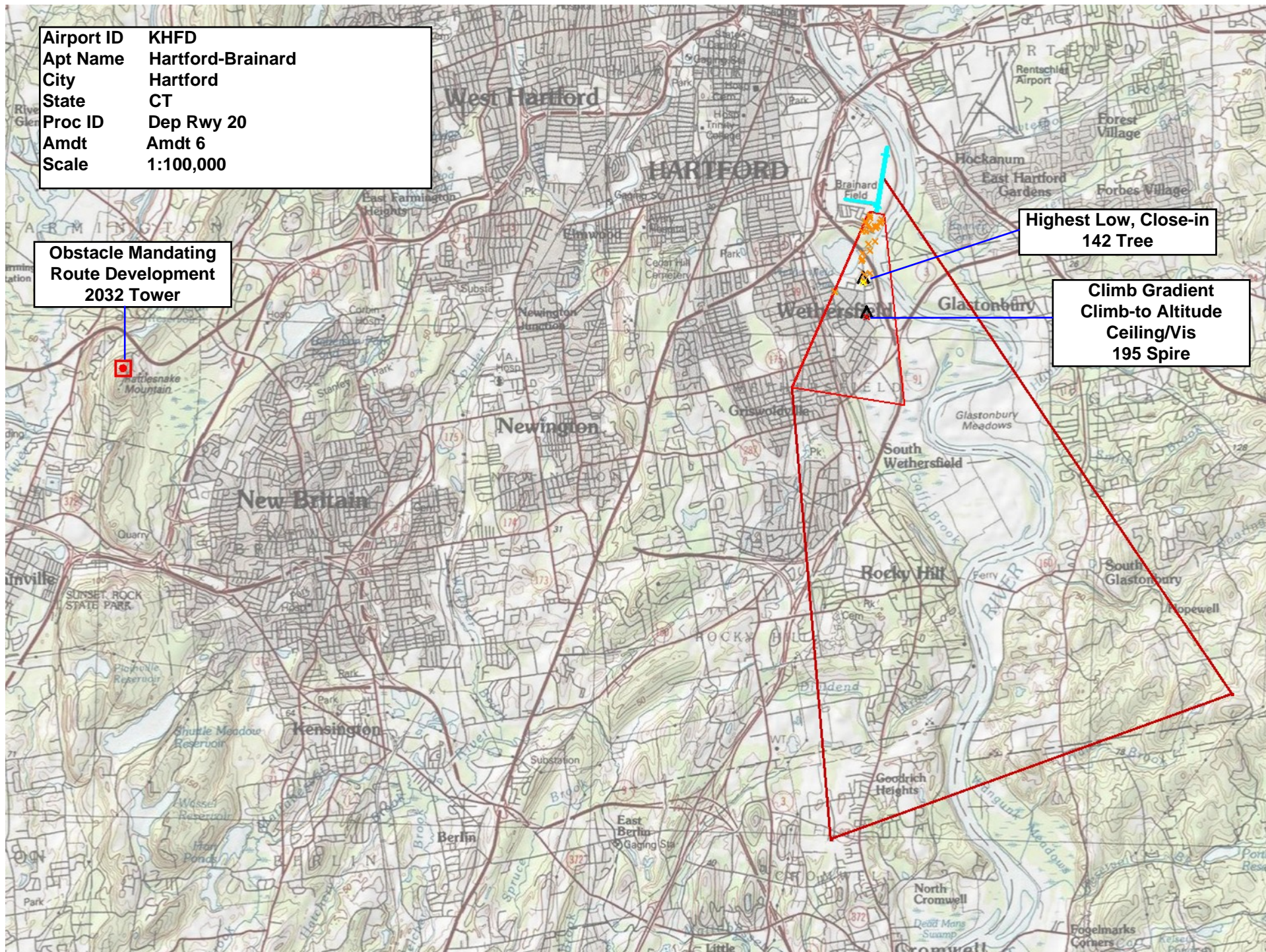


Airport ID KHFD  
Apt Name Hartford-Brainard  
City Hartford  
State CT  
Proc ID Dep Rwy 20  
Amdt Amdt 6  
Scale 1:100,000

Obstacle Mandating  
Route Development  
2032 Tower

Highest Low, Close-in  
142 Tree

Climb Gradient  
Climb-to Altitude  
Ceiling/Vis  
195 Spire

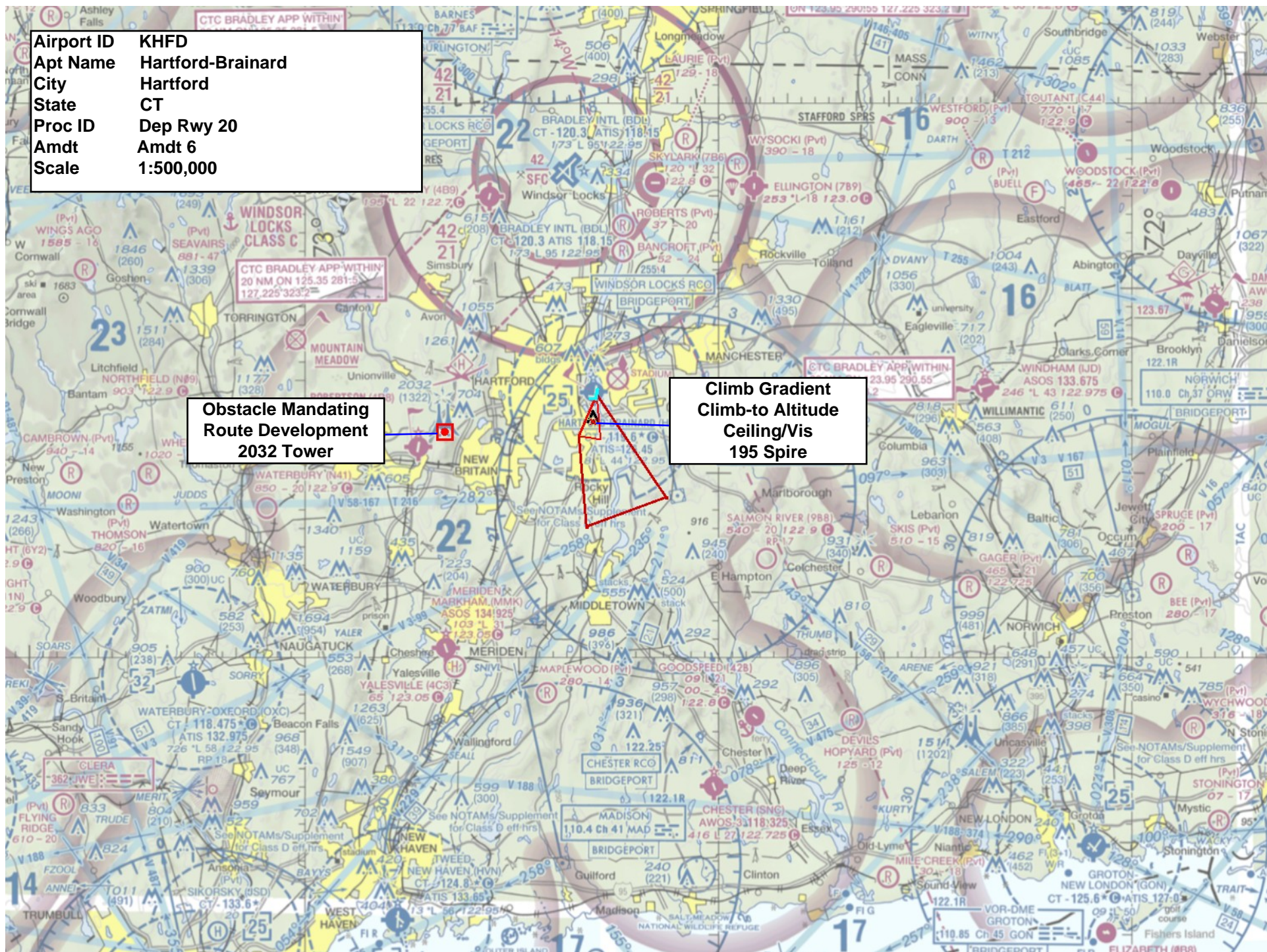




Airport ID KHFH  
Apt Name Hartford-Brainard  
City Hartford  
State CT  
Proc ID Dep Rwy 20  
Amdt Amdt 6  
Scale 1:500,000

Obstacle Mandating  
Route Development  
2032 Tower

Climb Gradient  
Climb-to Altitude  
Ceiling/Vis  
195 Spire





Airport ID KHFD  
Apt Name Hartford-Brainard  
City Hartford  
State CT  
Proc ID Diverse Rwy 20  
Amdt Amdt 6  
Scale 1:1,000,000

Obstacle Mandating  
Route Development  
2032 Tower

