


Flight Procedure Tracking Form		Action: AMENDMENT	Task Type: IAP	Date Open: 11/09/2018	Task #: 2018110928089001002	Request #: 20181109280890
Procedure: NDB RWY 17 AMDT 2B			Airport ID: KF17	Airport: CENTER MUNI		Reimbursable #: NO
City: CENTER	ST: TX	GPS #:	Estimated Chart Date: 10/10/2019		FICO #:	
Fac ID: CZJ		Fac. Type: NDB			Specialist: EBONY HAMILTON	
Procedure Review						
	Rec'd	Rel'd	Full Name	Comments		
Lead:	02/20/2019	04/18/2019	DONALD LANIER			
QA:	04/18/2019					
Liaison:						
Procedure Comments:			ENROUTE-NON			
			Remark Type: INFORMATION			
PROCESSED IAW AIRCRAFT OPERATIONS GROUP (AJW-33) MEMO, OCTOBER 3, 2018, SUBJECT: FLIGHT INSPECTION REVIEW NOT REQUIRED. CONTACT: DONALD LANIER 405.954.8242.						

OLD

CENTER, TEXAS

(C-632 (FA))

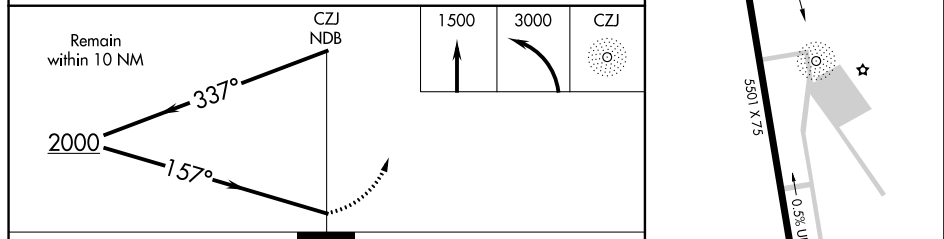
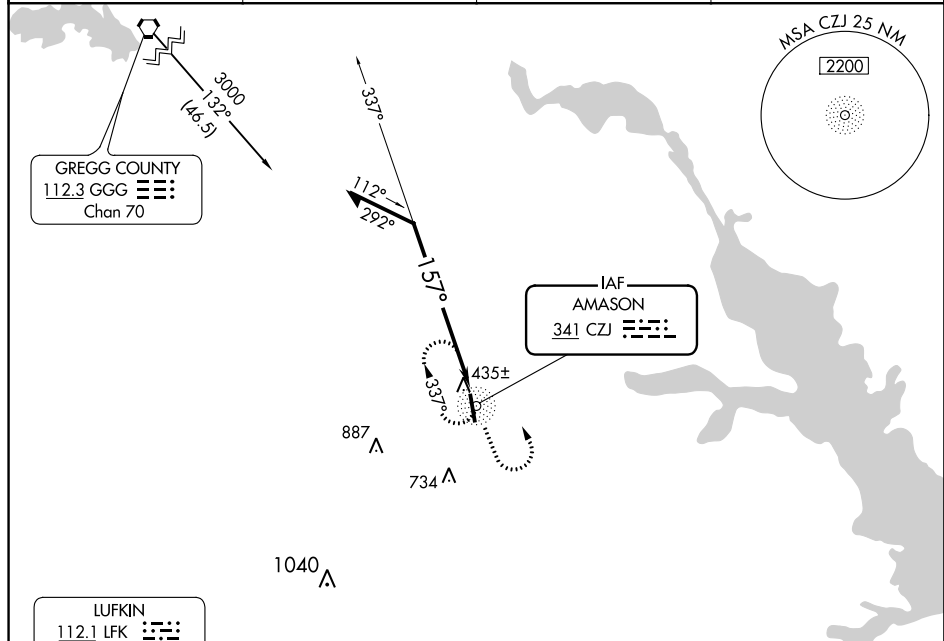
17341

NDB CZJ	APP CRS	Rwy Idg	5501
341	157°	TDZE	319
		Apt Elev	319

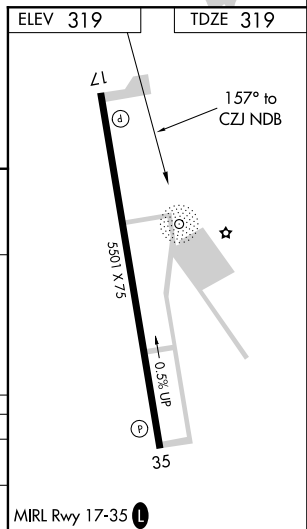
NDB RWY 17
CENTER MUNI (F17)

▼ ▲NA	Use Nacogdoches altimeter setting; when not received, use Henderson altimeter setting and increase all MDA 40 feet. Procedure NA at night. Helicopter visibility reduction below 1 SM NA.	MISSED APPROACH: Climb to 1500 then climbing left turn to 3000 direct CZJ NDB and hold.
----------	---	---

AWOS-3PT 128.775	NACOGDOCHES AWOS-3 135.625	FORTH WORTH CENTER 126.325 346.25	UNICOM 122.8 (CTAF) 0
---------------------	-------------------------------	--------------------------------------	--------------------------



CATEGORY	A	B	C	D
S-17	1200-1¼	881 (900-1¼)	1200-2¾ 881 (900-2¾)	NA
CIRCLING	1200-1¼	881 (900-1¼)	1200-2¾ 881 (900-2¾)	NA



CENTER, TEXAS

Amdt 2A 10JAN13

31°50'N-94°09'W

CENTER MUNI (F17)
NDB RWY 17

SC-5, 28 FEB 2019 to 28 MAR 2019

SC-5, 28 FEB 2019 to 28 MAR 2019