Flight Procedure Tracking Form	Action: FLIGHT CHECK	Task Type: IAP	Date Open: 03/28/2019	Task #: 2018102314330201002	Request #: 20181023143302

Procedure: RNAV (GPS) RWY 11 AMDT 3	Airport ID: KRDM	Airport: ROBERTS FIELD	Reimbursable #: NO

City: REDMOND	ST: OR	GPS #:	Estimated Chart Date: 12/05/2019	FICO #:

Fac ID: N/A	Fac. Type:	Specialist: KARLIE BUNTIN

Procedure Review

	Rec'd	Rel'd	Full Name	Comments
Lead:	05/31/2019	08/08/2019	CHRIS MCCARTHY	QUALITY
QA:	08/08/2019			9
Liaison:				CHECKED

Procedure Comments: ENROUTE-NON **Remark Type:** INFORMATION

LOWERED LPV AND LNAV/VNAV DA
CRC REMAINDER CODE CHANGED FROM 706BF083 TO 28742334

ACTIVE DATA USED

CONTACT: ALLAN WILL (405) 954-6103

OLD

WAAS CH 53514 W11A	APP CRS 108°	Rwy ldg 7006 TDZE 3067 Apt Elev 3080

RNAV (GPS) RWY 11
ROBERTS FIELD (RDM)

T
A
-21°C

Baro-VNAV NA when using Bend altimeter setting. For uncompensated Baro-VNAV systems, LNAV/VNAV NA below -20°C (-4°F) or above 53°C (127°F). DME/DME RNP-0.3 NA. VDP NA with Bend altimeter setting. When local altimeter setting not received use Bend altimeter setting and increase all DA 76 feet and all MDA 80 feet; increase LPV all Cats visibility ¼ mile, LNAV/VNAV all Cats visibility ¼ mile, LNAV Cats C and D visibility ¼ mile and Circling Cats C and D visibility ¼ mile.

MISSED APPROACH: Climb to 3500 then climbing right turn to 8500 direct URBIA and hold, continue climb-in-hold to 8500.

ATIS	SEATTLE CENTER	REDMOND TOWER ★	GND CON	UNICOM
119.025	128.15 257.75	124.5 (CTAF) L 256.8	121.8	122.95

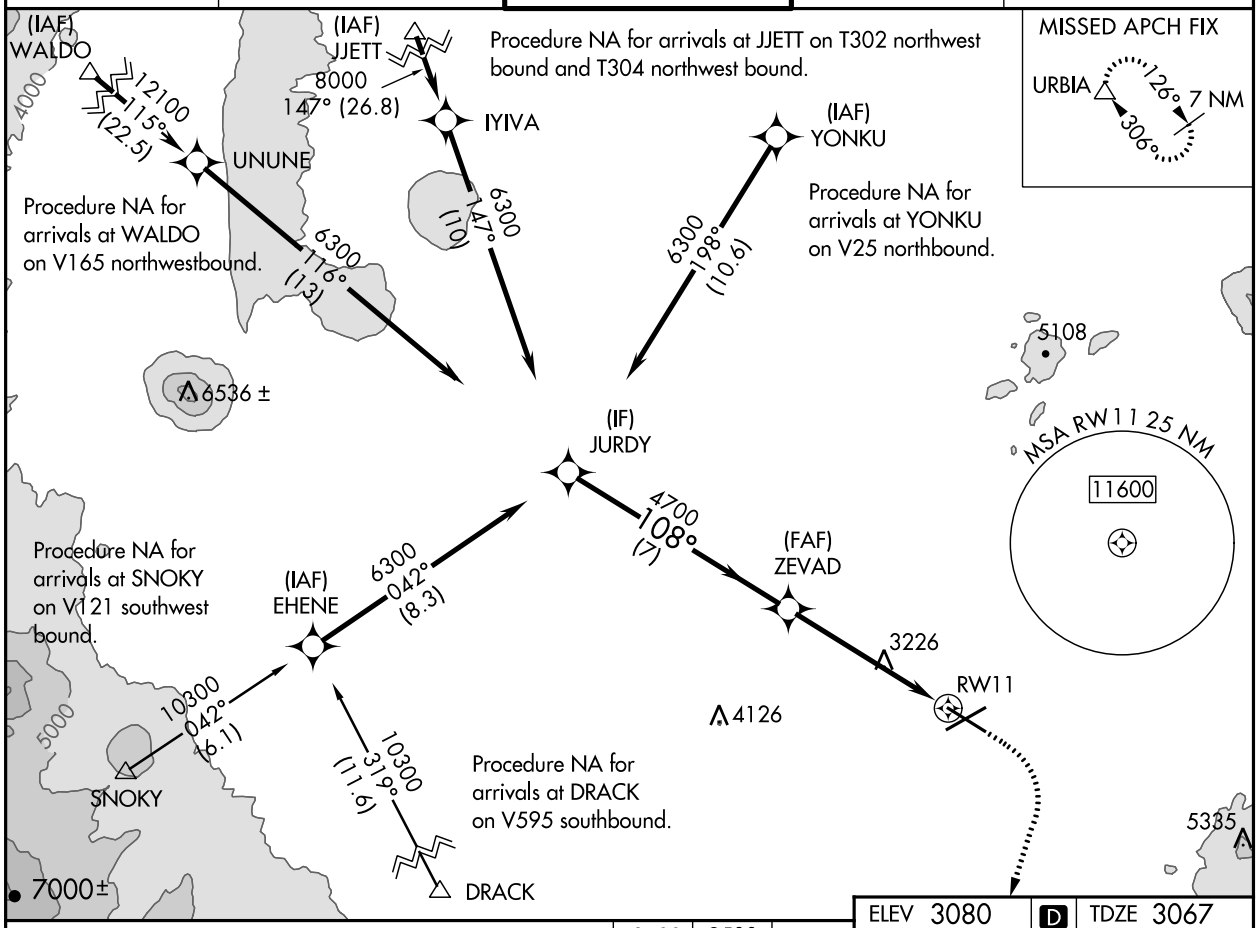

ELEV 3080 D TDZE 3067

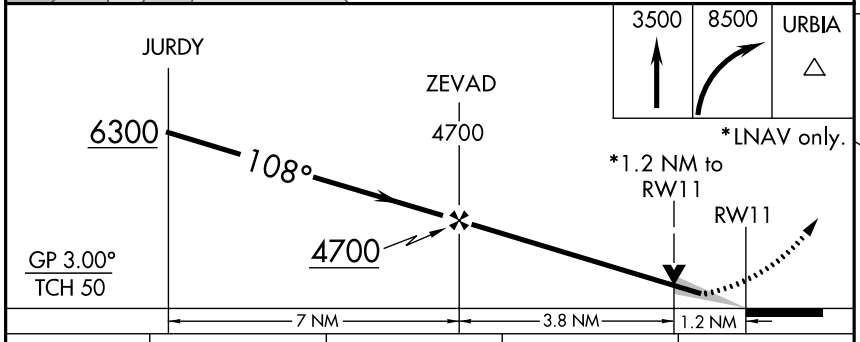

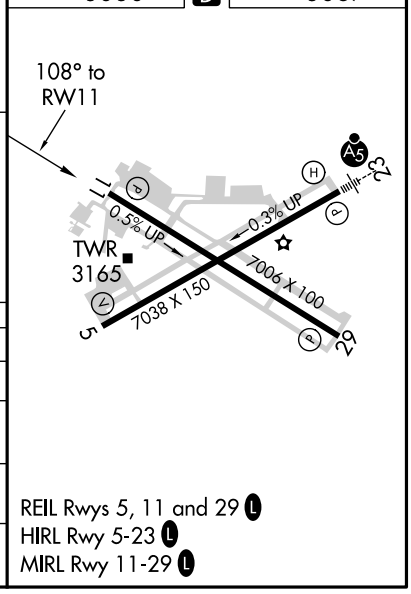

CATEGORY	A	B	C	D
LPV DA	3317-⅞ 250 (300-⅞)			
LNAV/VNAV DA	3393-1⅛ 326 (400-1⅛)			
LNAV MDA	3480-1 413 (400-1)		3480-1⅛ 413 (400-1⅛)	
C CIRCLING	3540-1 460 (500-1)	3560-1 480 (500-1)	3640-1½ 560 (600-1½)	3740-2 660 (700-2)

REIL Rwys 5, 11 and 29 L
HIRL Rwy 5-23 L
MIRL Rwy 11-29 L

NW-1, 23 MAY 2019 to 20 JUN 2019

NW-1, 23 MAY 2019 to 20 JUN 2019

WAAS CH 53514 W11A	APP CRS 108°	Rwy ldg 7006 TDZE 3068 Apt Elev 3082

RNAV (GPS) RWY 11
ROBERTS FIELD (RDM)

RNP APCH.

For uncompensated Baro-VNAV systems, LNAV/VNAV NA below -22°C or above 54°C.

MISSED APPROACH: Climb to 3600 then climbing right turn to 8500 direct URBIA and hold, continue climb-in-hold to 8500.

ATIS	SEATTLE CENTER	REDMOND TOWER ★	GND CON	UNICOM
119.025	126.15 269.475	124.5 (CTAF) L 256.8	121.8	122.95

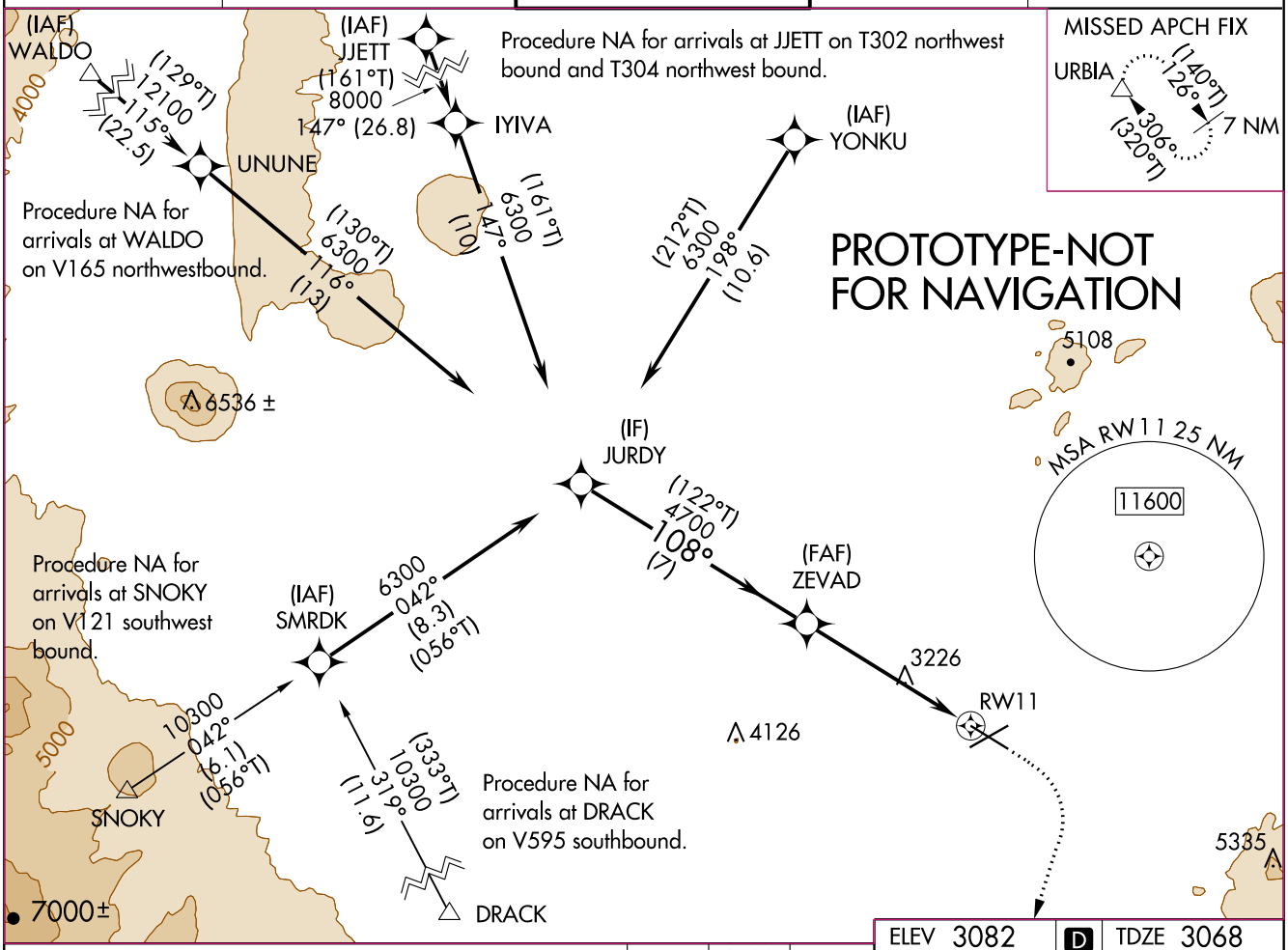

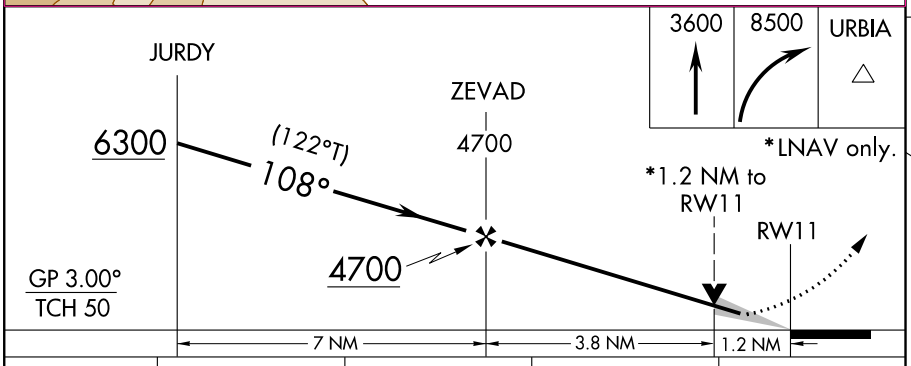

ELEV 3082 | D | TDZE 3068

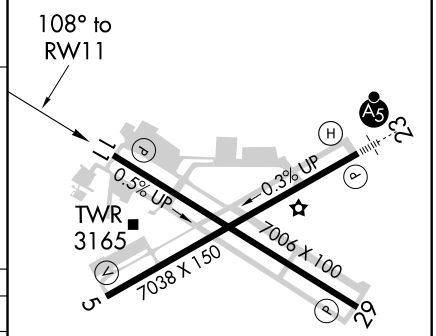

CATEGORY	A	B	C	D
LPV DA	3268-¾ 200 (200-¾)			
LNAV/VNAV DA	3370-⅞ 302 (300-⅞)			
LNAV MDA	3480-1 412 (400-1)		3480-1⅛ 412 (400-1⅛)	
C CIRCLING	3540-1 458 (500-1)	3560-1 478 (500-1)	3640-1½ 558 (600-1½)	3740-2 658 (700-2)

REIL Rwys 5, 11 and 29 L
HIRL Rwy 5-23 L
MIRL Rwy 11-29 L

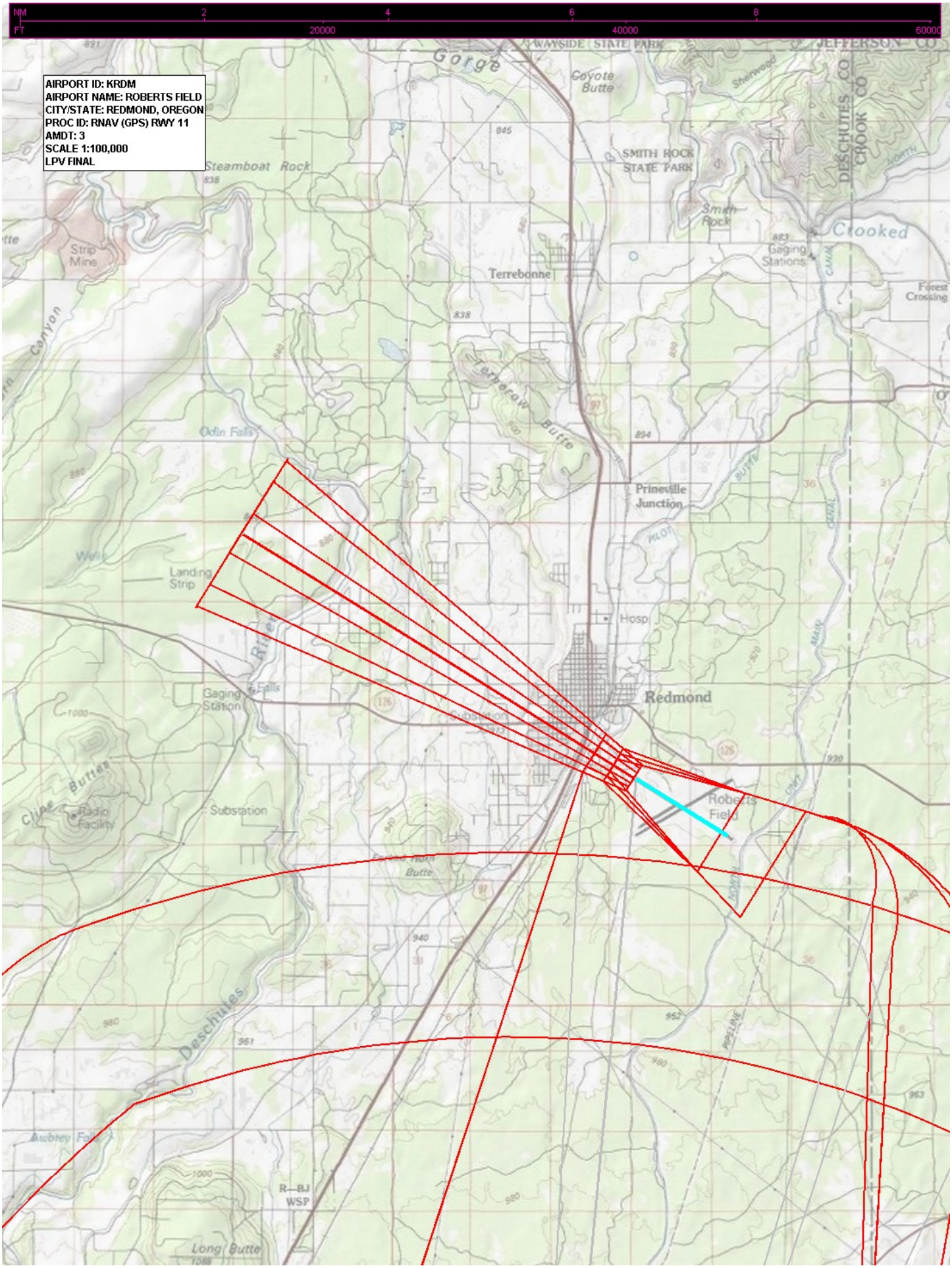
NM
2
4
6
8
FT
20000
40000
60000
AIRPORT ID: KRDM
AIRPORT NAME: ROBERTS FIELD
CITY/STATE: REDMOND, OREGON
PROC ID: RNAV (GPS) RWY 11
AMDT: 3
SCALE 1:100,000
LPV FINAL
Gorge
WAYSIDE STATE PARK
JEFFERSON CO
Coyote Butte
Sherwood
DESCHUTES CO
CROOK CO
SMITH ROCK STATE PARK
Steamboat Rock
Smith Rock
Crooked
Gaging Stations
Strip Mine
Terrebonne
Forest Crossing
Canyon
Tetherow Butte
Odin Falls
Prineville Junction
Wolf
Landing Strip
Hosp
Redmond
Gaging Station
Falls
Substation
Clipe Butte
Radio Facility
Roberts Field
Deschutes
Aubrey Falls
R—BJ WSP
Long Butte

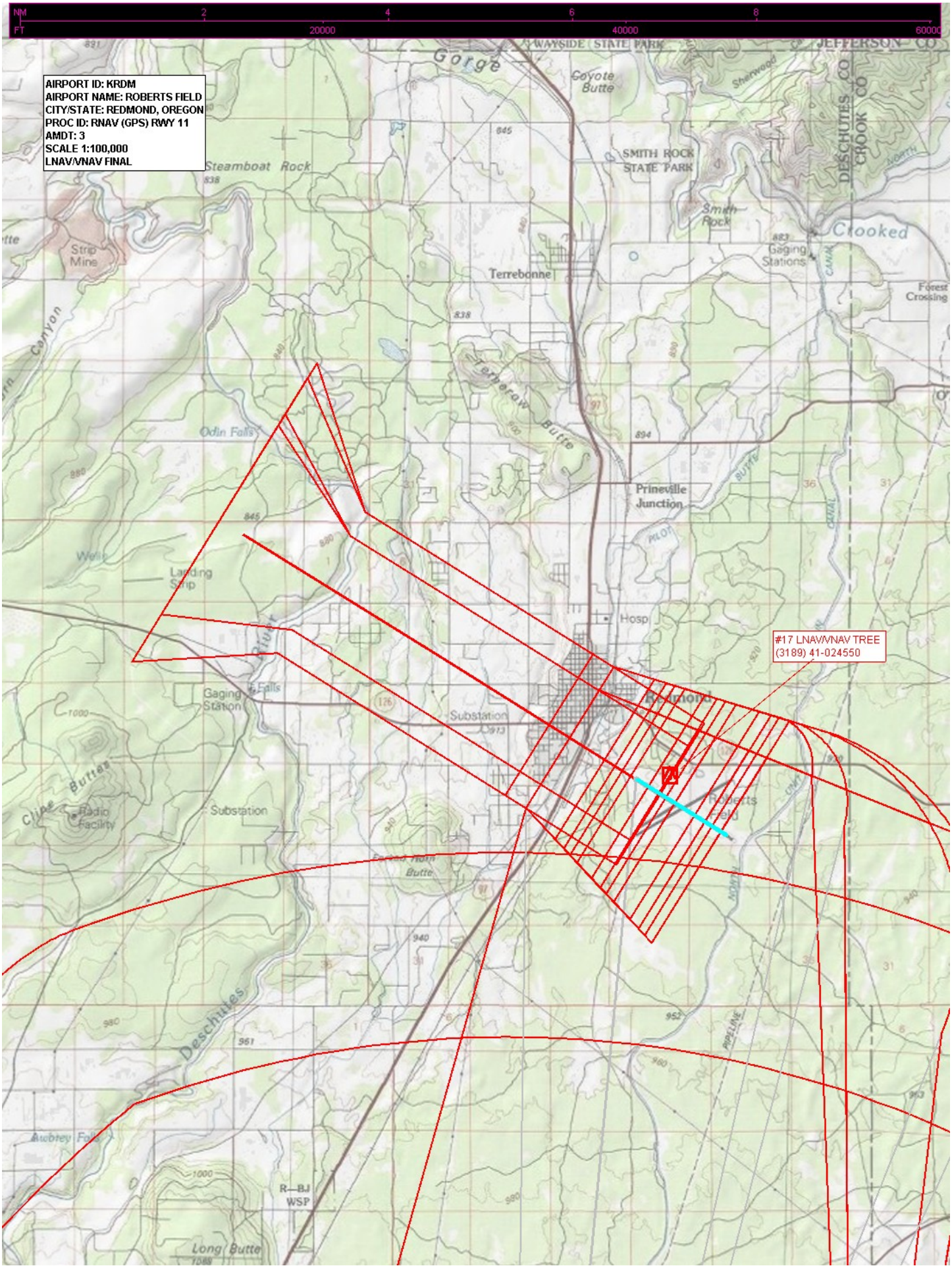
NM
2
4
6
8
FT
20000
40000
60000
AIRPORT ID: KRDM
AIRPORT NAME: ROBERTS FIELD
CITY/STATE: REDMOND, OREGON
PROC ID: RNAV (GPS) RWY 11
AMDT: 3
SCALE 1:100,000
LNAV/VNAV FINAL
#17 LNAV/VNAV TREE
(3189) 41-024550
Gorge
WAYSIDE STATE PARK
JEFFERSON CO
Coyote Butte
Sherwood
DESCHUTES CO
CROOK CO
SMITH ROCK STATE PARK
Steamboat Rock
Smith Rock
Crooked
Gaging Stations
Strip Mine
Terrebonne
Forest Crossing
Canyon
Tetherow Butte
Odin Falls
Prineville Junction
Landing Strip
Hosp
Gaging Station
Falls
Redmond
Substation
Cline Buttes
Radio Facility
Roberts Fld
Deschutes
Aubrey Falls
R—BJ WSP
Long Butte

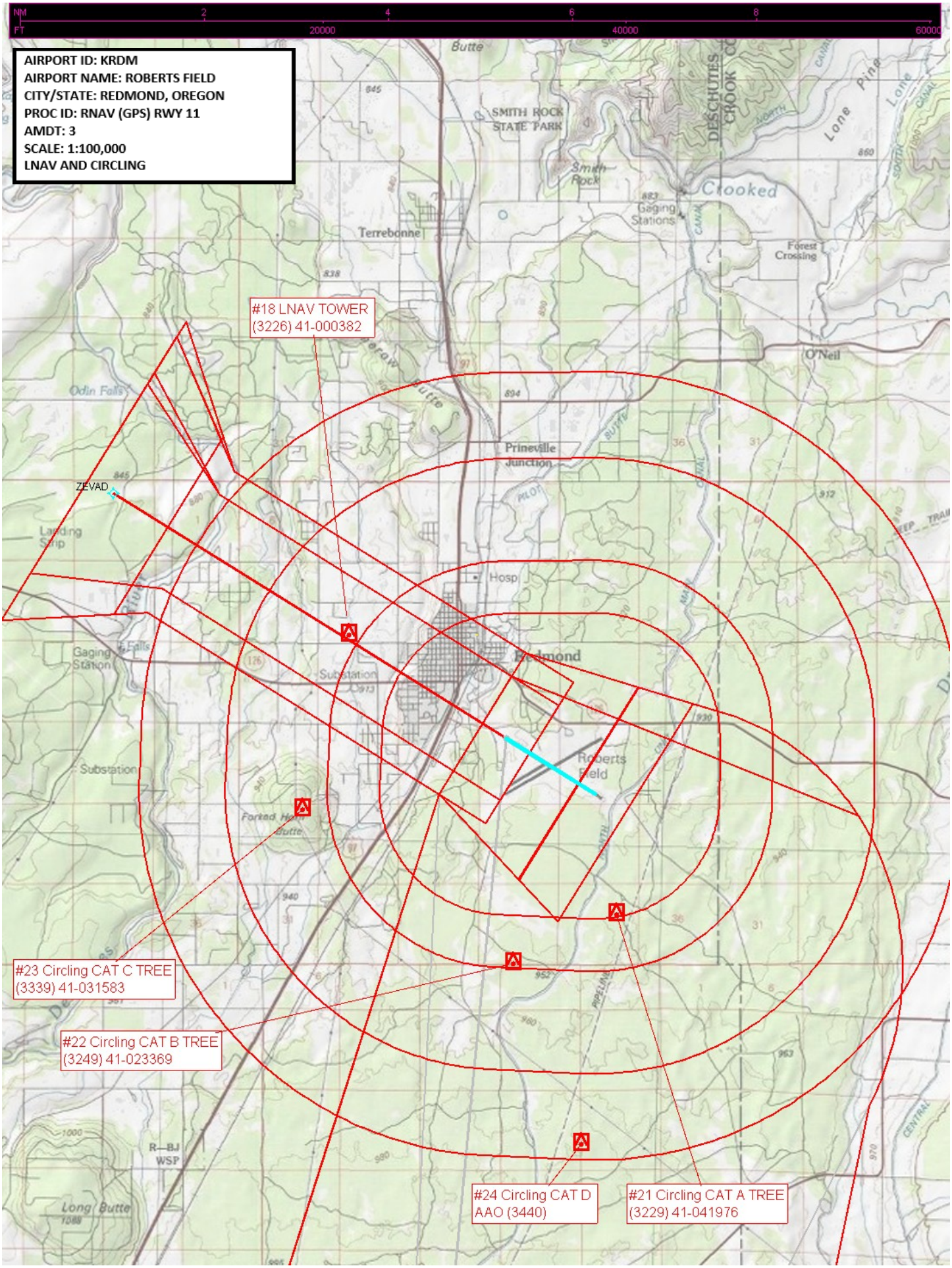
NM
FT
2
4
6
8
20000
40000
60000
AIRPORT ID: KRDM
AIRPORT NAME: ROBERTS FIELD
CITY/STATE: REDMOND, OREGON
PROC ID: RNAV (GPS) RWY 11
AMDT: 3
SCALE: 1:100,000
LNAV AND CIRCLING
SMITH ROCK STATE PARK
Terrebonne
Crooked
Gaging Stations
Forest Crossing
O'Neil
Odin Falls
Prineville Junction
ZEVAD
Landing Strip
Hosp
Gaging Station
Substation
Redmond
Roberts Field
Forked Horn Butte
R—BJ WSP
Long Butte
#18 LNAV TOWER
(3226) 41-000382
#23 Circling CAT C TREE
(3339) 41-031583
#22 Circling CAT B TREE
(3249) 41-023369
#24 Circling CAT D
AAO (3440)
#21 Circling CAT A TREE
(3229) 41-041976

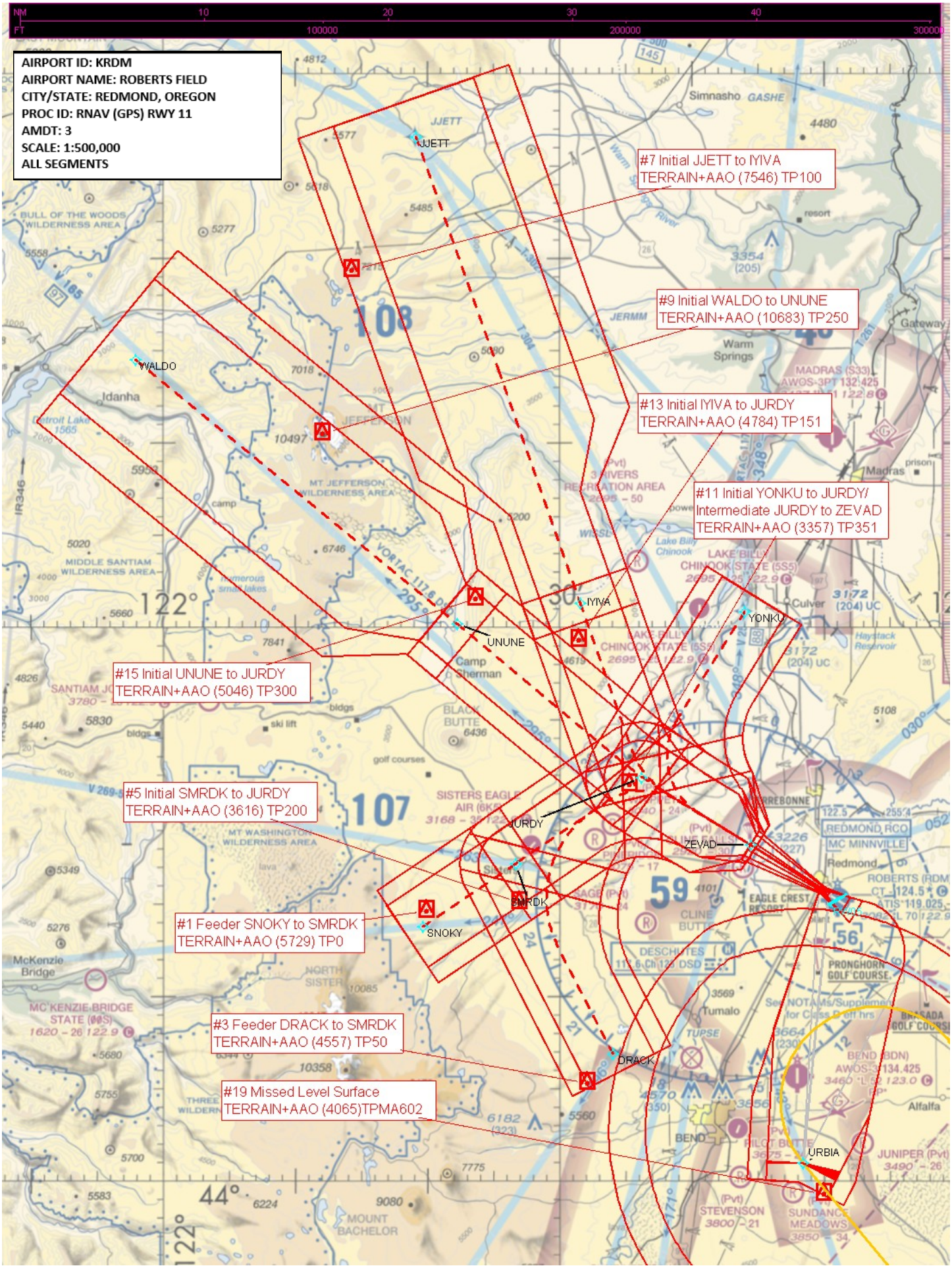
AIRPORT ID: KRDM
AIRPORT NAME: ROBERTS FIELD
CITY/STATE: REDMOND, OREGON
PROC ID: RNAV (GPS) RWY 11
AMDT: 3
SCALE: 1:500,000
ALL SEGMENTS
#7 Initial JJETT to IYIVA
TERRAIN+AAO (7546) TP100
#9 Initial WALDO to UNUNE
TERRAIN+AAO (10683) TP250
#13 Initial IYIVA to JURDY
TERRAIN+AAO (4784) TP151
#11 Initial YONKU to JURDY/
Intermediate JURDY to ZEVAD
TERRAIN+AAO (3357) TP351
#15 Initial UNUNE to JURDY
TERRAIN+AAO (5046) TP300
#5 Initial SMRDK to JURDY
TERRAIN+AAO (3616) TP200
#1 Feeder SNOKY to SMRDK
TERRAIN+AAO (5729) TP0
#3 Feeder DRACK to SMRDK
TERRAIN+AAO (4557) TP50
#19 Missed Level Surface
TERRAIN+AAO (4065)TPMA602
JJETT
WALDO
IYIVA
YONKU
UNUNE
JURDY
ZEVAD
SMRDK
SNOKY
DRACK
URBIA

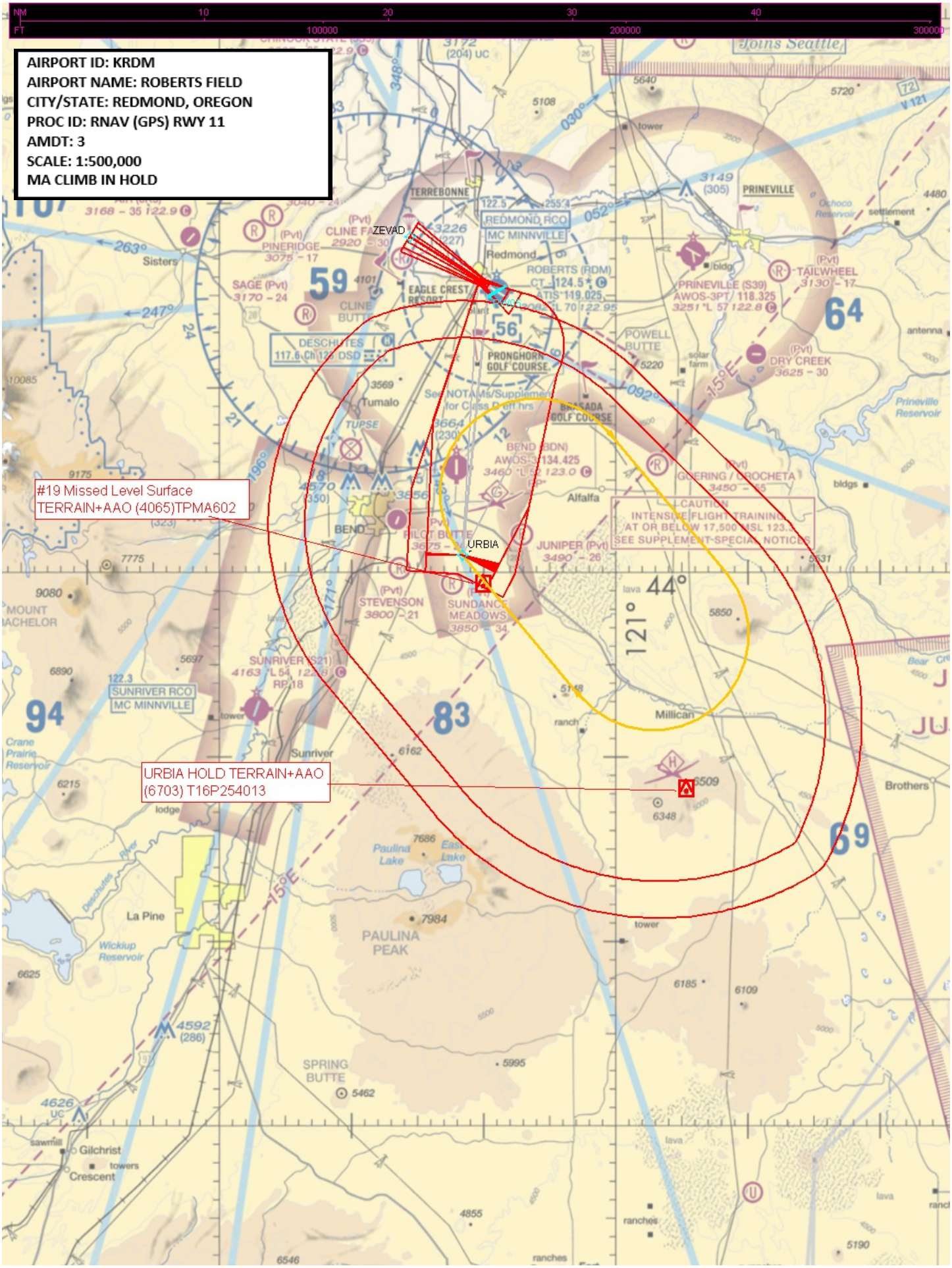
AIRPORT ID: KRDM
AIRPORT NAME: ROBERTS FIELD
CITY/STATE: REDMOND, OREGON
PROC ID: RNAV (GPS) RWY 11
AMDT: 3
SCALE: 1:500,000
MA CLIMB IN HOLD
#19 Missed Level Surface
TERRAIN+AAO (4065)TPMA602
URBIA HOLD TERRAIN+AAO
(6703) T16P254013
ZEVAD
URBIA
121°
44°