

Flight Procedure Tracking Form		Action: FLIGHT CHECK	Task Type: IAP	Date Open: 05/14/2018	Task #: 2018051432342902017	Request #: 20180514323429
Procedure: VOR RWY 17 AMDT 3			Airport ID: KAUM	Airport: AUSTIN MUNI		Reimbursable #: NO
City: AUSTIN	ST: MN	GPS #:	Estimated Chart Date: 08/15/2019		FICO #: 1229826	
Fac ID: JAY		Fac. Type: VOR_DME			Specialist: JANTZEN TAYLOR	
Procedure Review						
	Rec'd	Rel'd	Full Name	Comments		
Lead:	09/05/2018	04/18/2019	KISSY MAXFIELD	Digitally signed by		
QA:	04/18/2019	04/18/2019	KISSY MAXFIELD	WARDELL HENNING		
Liaison:	04/18/2019	06/25/2019	MARY MCDONALD	Jun 26, 2019		
Procedure Comments:			ENROUTE-NON			
			Remark Type: INFORMATION			
<p>PENDING DATA USED FOR KAUM AIRPORT AND RUNWAY DATA. ASSIGNED MAG VAR KAUM: OLD 03E-NEW 0. AMENDED PROCEDURE TO REMOVE NOTAM FDC 8/0820 WARDELL HENNING: 405.954.9954.</p> <p>06/26/2019: THIS IS AN UPDATED COPY OF THE FORM DEVELOPED ON: 10/03/2018: 1. CHANGED REQUIRED EFFECTIVE DATE FROM: ROUTINE TO: 08/15/2019.</p>						



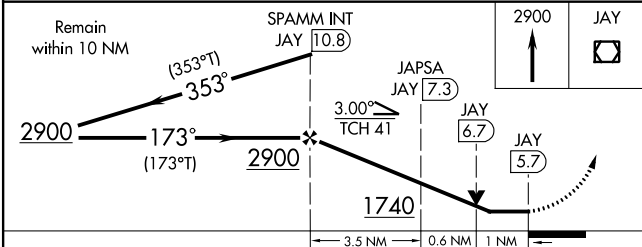
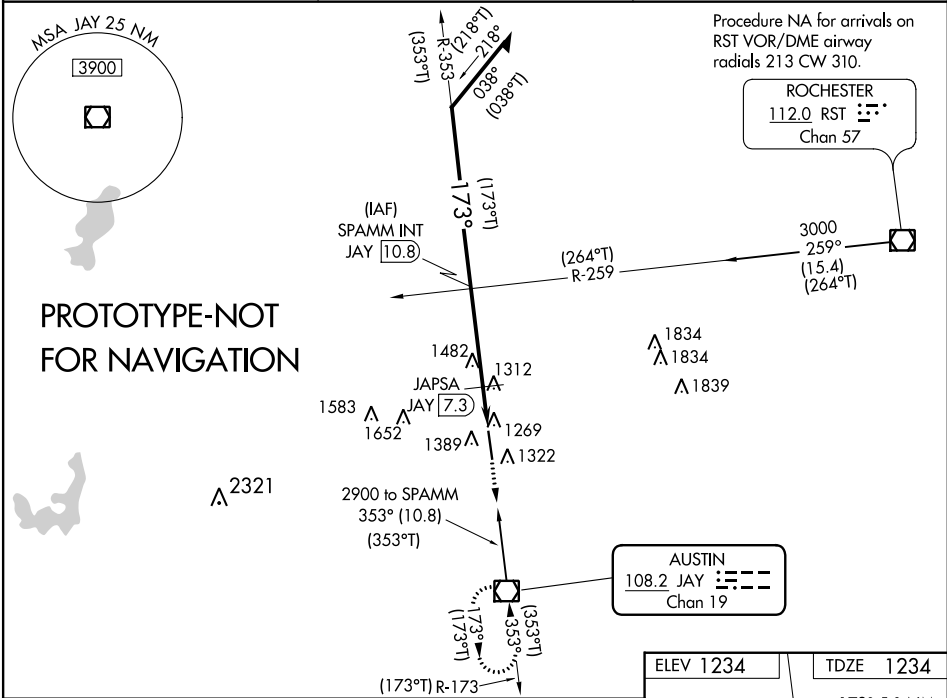
VOR/DME JAY	APP CRS	Rwy Idg	5800
108.2	173°	TDZE	1234
Chan 19		Apt Elev	1234

VOR RWY 17
AUSTIN MUNI (AUM)

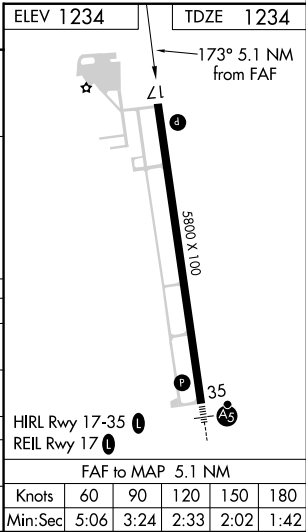
NA Helicopter visibility reduction below ¾ SM NA.

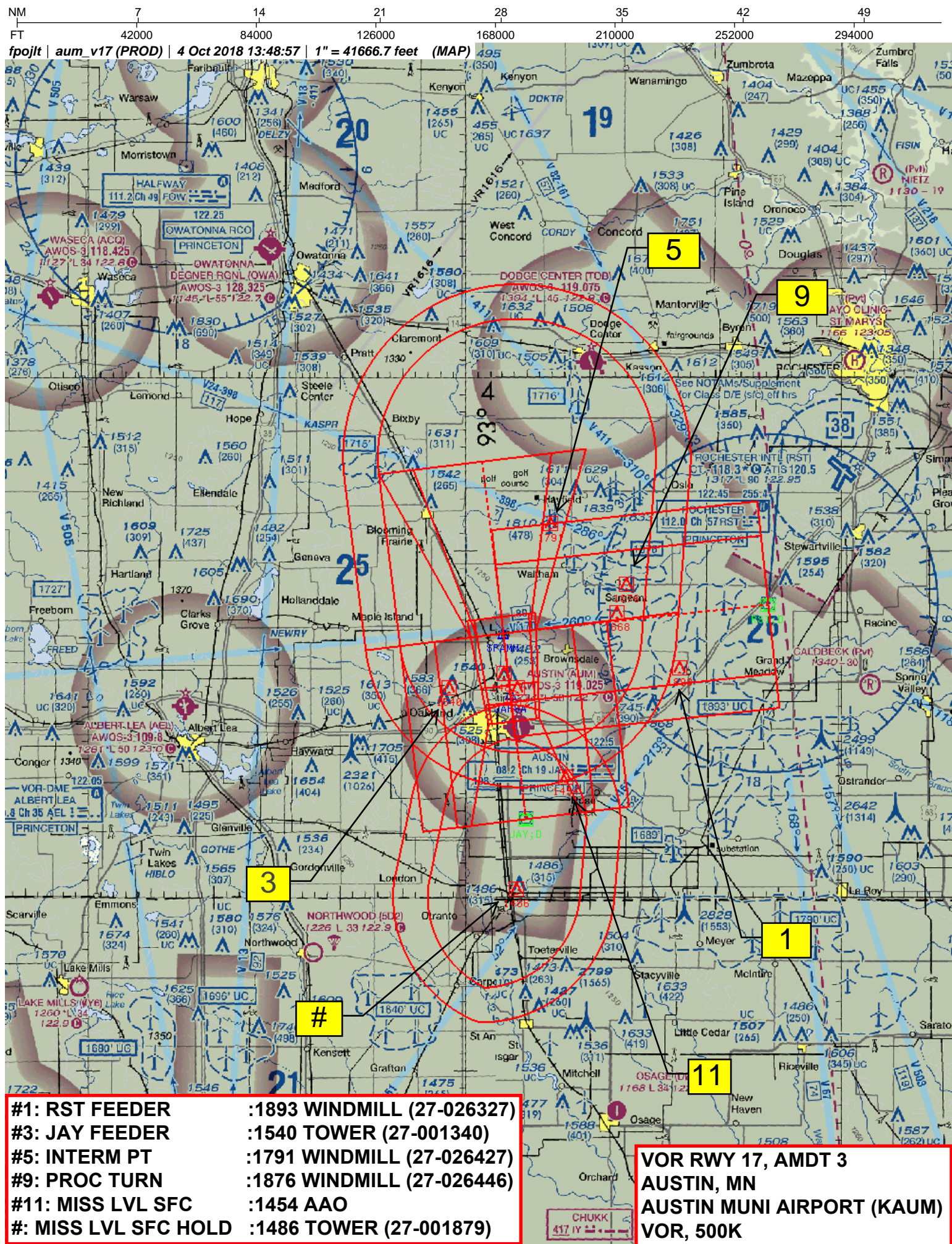
MISSED APPROACH: Climb to 2900
direct JAY VOR/DME and hold.

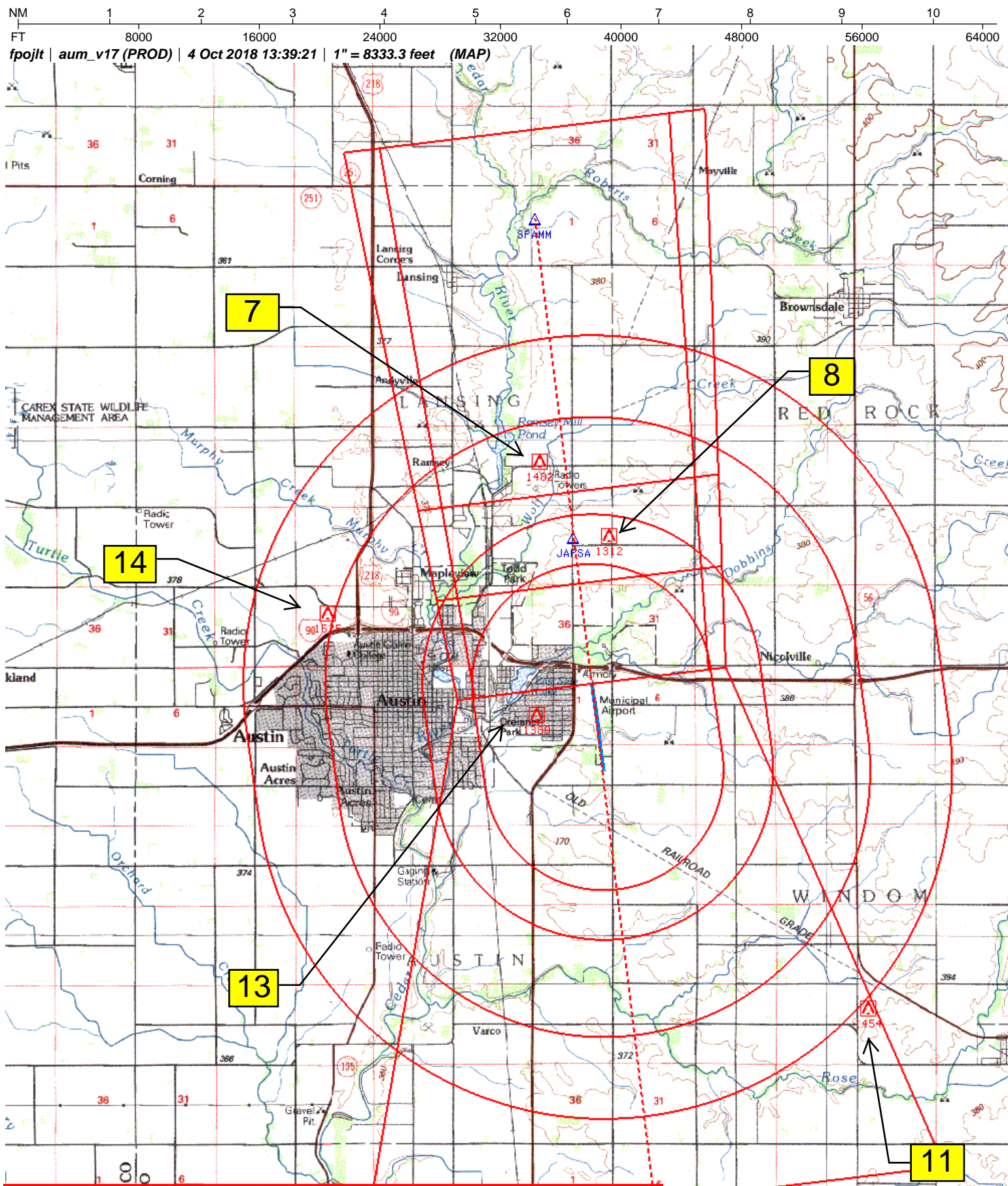
AWOS-3 119.025	ROCHESTER APP CON ★ 119.8 251.125	UNICOM 122.7 (CTAF) 0
-------------------	--------------------------------------	--------------------------



CATEGORY	A	B	C	D
S-17	1740-1	506 (600-1)	1740-1⅜	506 (600-1⅜)
CIRCLING	1740-1	506 (600-1)	1800-1½ 566 (600-1½)	1880-2 646 (700-2)
JAPSA DME FIX MINIMUMS				
S-17	1600-1 366 (400-1)			
CIRCLING	1700-1	466 (500-1)	1800-1½ 566 (600-1½)	1880-2 646 (700-2)







7: FINAL/CAT C CIRC

8: STEPDOWN

#12: MISSED LVL SFC

#13: CIRC CAT A/B/ MISS PEN

#14: CIRC CAT D

:1482TOWER (27-022037)

:1312 POLE (27-021974)

:1454 AAO

:1389 TANK (27-000765)

:1525 TOWER (27-001786)

VOR RWY 17, AMDT 3

AUSTIN, MN

AUSTIN MUNI AIRPORT (KAUM)

VOR, 100K