


Flight Procedure Tracking Form		Action: AMENDMENT	Task Type: IAP	Date Open: 03/21/2018	Task #: 201803213060660D002	Request #: 20180321306066
Procedure: RNAV (GPS) RWY 31 AMDT 2A			Airport ID: KRST	Airport: ROCHESTER INTL		Reimbursable #: NO
City: ROCHESTER	ST: MN	GPS #:	Estimated Chart Date: 01/30/2020		FICO #:	
Fac ID: N/A		Fac. Type:		Specialist: MICAH HILLEY		
Procedure Review						
	Rec'd	Rel'd	Full Name	Comments		
Lead:	07/31/2019			 <i>Digitally signed by</i> JON DENTON Oct 28, 2019		
QA:						
Liaison:						
Procedure Comments:			Remark Type: INFORMATION			
<p>REMOVED AIRWAY NOTES ASSOCIATED WITH EMORE, DLANY, AND GABDE.</p> <p>PROCESSED IAW AIRCRAFT OPERATIONS GROUP (AJW-33) MEMO, OCT 03, 2018, SUBJECT: FLIGHT INSPECTION NOT REQUIRED.</p> <p>CONTACT DONALD LANIER 405-954-8242</p>						



WAAS CH 49028 W31A	APP CRS 311°	Rwy Idg 9033 TDZE 1304 Apt Elev 1317
--	------------------------	---

RNAV (GPS) RWY 31
ROCHESTER INTL (RST)

RNP APCH.

ASR For uncompensated Baro-VNAV systems, LNAV/VNAV NA below -20°C or above 54°C. For inop ALS, increase LNAV/VNAV all Cats visibility to RVR 4500, increase LNAV Cat C/D visibility to RVR 5500.

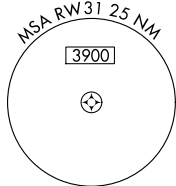
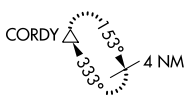
MALSR



MISSED APPROACH: Climb to 3000 direct CORDY and hold.

ATIS 120.5	ROCHESTER APP CON★ 119.8 251.125	ROCHESTER TOWER★ 118.3 (CTAF) 0 257.8	GND CON 121.9	UNICOM 122.95
----------------------	--	---	-------------------------	-------------------------

MISSED APCH FIX



Δ 2499

Procedure NA for arrivals at DLANY on V82-170 eastbound and V218 southeast bound.

(IAF)
 ^ PLANY

2900
247°
(10.3)

2900
311°
(6.6) (IAF) EMORE

Procedure NA for arrivals at EMORE on V24 eastbound.

(IAF) 
GABDE

Procedure NA for arrivals at GABDE
on V398-411 southeast bound.

ELEV 1317

TDZE 1304

311° to RW31

0.4% UP

0.4% DOWN

9034 X 150

7301 X 150

TWR 1361

AS

AS

C

V

1347

13

31

2

20

TDZ/CL Rws 13 and 31

HIRL Rwy 13-31

MIRL Rwy 2-20

REIL Rws 2 and 20

3000 CORDY

*LNAV only.

RW31

JEDUG 2.3 NM to RW31

MINGO 2800

ZUTEL 2900

2100*

2800

311°

GP 3.00° TCH 56

1 NM 1.3 NM 2.2 NM 6.6 NM

CATEGORY	A	B	C	D
LPV DA	1504/18	200 (200-½)		
LNAV/VNAV DA	1554/24	250 (300-½)		
LNAV MDA	1640/24	336 (400-½)	1640/35	336 (400-¾)
CIRCLING	1720-1 403 (500-1)	1780-1 463 (500-1)	1900-1½ 583 (600-1½)	1900-2 583 (600-2)

ROCHESTER, MINNESOTA

Amdt 2 03JAN19

ROCHESTER INTL (RST)

43°54'N-92°30'W

RNAV (GPS) RWY 31

NC-1, 18 JUL 2019 to 15 AUG 2019

NC-1, 18 JUL 2019 to 15 AUG 2019