Flight Procedure Tracking Form	Action: FLIGHT CHECK	Task Type: IAP	Date Open: 02/27/2018	Task #: 2018022735524101001	Request #: 20180227355241

Procedure: RNAV (GPS) RWY 24 AMDT 0C	Airport ID: K4N1	Airport: GREENWOOD LAKE	Reimbursable #: NO

City: WEST MILFORD	ST: NJ	GPS #:	Estimated Chart Date: 06/20/2019	FICO #: 1224117

Fac ID: N/A	Fac. Type:	Specialist: PHILLIP BRANDENBURG

Procedure Review

	Rec'd	Rel'd	Full Name	Comments
Lead:	03/01/2018	01/24/2019	ANDI LAU	QUALITY 35 CHECKED Digitally signed by GEORGETTE P BARNETT Apr 22, 2019
QA:	01/24/2019	01/24/2019	ANDI LAU	
Liaison:	01/24/2019	02/07/2019	MARY MCDONALD	

Procedure Comments: ENROUTE-NON **Remark Type:** INFORMATION

CONTACT ALLAN WILL 4059546103.
4/18/19. THIS IS A CORRECTED COPY OF THE FORM APPROVED ON 3/6/19.
ADDED RNP 1.00 TO MISSED SEGMENT 1160 MSL - WEKAS.

FIPC BASIC FORM

PROCEDURE:	AIRPORT NAME:	AIRPORT ID:	SPECIAL CONTROL NO:
RNAV (GPS) RWY 24 ORIG C	GREENWOOD LAKE	K4N1	YG-02-041-19

FAC ID: K4N124	CITY: WEST MILFORD	ST: NJ	ORIG CHART DATE: 06/20/2019

DFL TYPE:	THIRD PARTY:	EST. TIME ON SITE:	REIMB. NUMBER:	PTS TASK ID:
PROC/W	☐ YES	0.4		2018022735524101001

PREFLIGHT NOTES

REVIEWER:	DATE:
COMMENTS:	CHECK ONE: ☐ FLT CK REQ ☐ NFCR ☐ REJECT

	YES	NO
CPV COMPLETE?		

PROCEDURE RESULTS

INSPECTION DATE:	CREW #:	N #:	INSTRUMENT PROCEDURE STATUS:	ARINC CODING:
02/26/2019	VN422	N70	☒ SAT ☐ SAT W/CHANGES ☐ UNSAT	☐ SAT ☒ SAT/GOLD ☐ UNSAT

FLIGHT INSPECTOR SIGNATURE:	PRINTED NAME:	NOTAM INITIATED?
daniel kirby @ 03/21/2019 12:02	KIRBY, DANIEL WILLIAM	☐ YES ☒ NO

FLIGHT INSPECTOR REMARKS:

IN-FLIGHT OBSTACLE REPORT

OBSTRUCTION ID #:	COORDINATES OR LOCATION:	GNSS ALTITUDE (MSL):	BAROMETRIC ALTITUDE (MSL):	HEIGHT ABOVE GROUND LEVEL:

FIPC BASIC FORM

PROCEDURE:	AIRPORT NAME:	AIRPORT ID:	SPECIAL CONTROL NO:
RNAV (GPS) RWY 24 ORIG C	GREENWOOD LAKE	K4N1	YG-02-041-19

FAC ID: K4N124	CITY: WEST MILFORD	ST: NJ	ORIG CHART DATE: 06/20/2019

DFL TYPE:	THIRD PARTY:	EST. TIME ON SITE:	REIMB. NUMBER:	PTS TASK ID:
PROC/W	☐ YES	0.4		2018022735524101001

PREFLIGHT NOTES

REVIEWER:	DATE:
COMMENTS:	CHECK ONE: ☐ FLT CK REQ ☐ NFCR ☐ REJECT

	YES	NO
CPV COMPLETE?		

PROCEDURE RESULTS

INSPECTION DATE:	CREW #:	N #:	INSTRUMENT PROCEDURE STATUS:	ARINC CODING:
02/26/2019	VN422	N70	☒ SAT ☐ SAT W/CHANGES ☐ UNSAT	☒ SAT ☐ SAT/GOLD ☐ UNSAT

FLIGHT INSPECTOR SIGNATURE:	PRINTED NAME:	NOTAM INITIATED?
daniel kirby @ 02/26/2019 17:07	KIRBY, DANIEL WILLIAM	☐ YES ☒ NO

FLIGHT INSPECTOR REMARKS:

IN-FLIGHT OBSTACLE REPORT

OBSTRUCTION ID #:	COORDINATES OR LOCATION:	GNSS ALTITUDE (MSL):	BAROMETRIC ALTITUDE (MSL):	HEIGHT ABOVE GROUND LEVEL:

WAAS CH 42525 W24A	APP CRS 241°	Rwy ldg 3471 TDZE 790 Apt Elev 790

RNP APCH.

AL-6401 (FAA)

17117

RNAV (GPS) RWY 24
GREENWOOD LAKE (4N1)

NA

Obtain local altimeter setting on CTAF; when not received, use Sussex altimeter setting. RWY 24 Helicopter visibility reduction below 1 SM NA. Procedure NA at night.

MISSED APPROACH: Climb to 3000 direct WEKAS and hold.

NEW YORK APP CON	GCO	CTAF
127.6 379.9	121.725	122.9 L

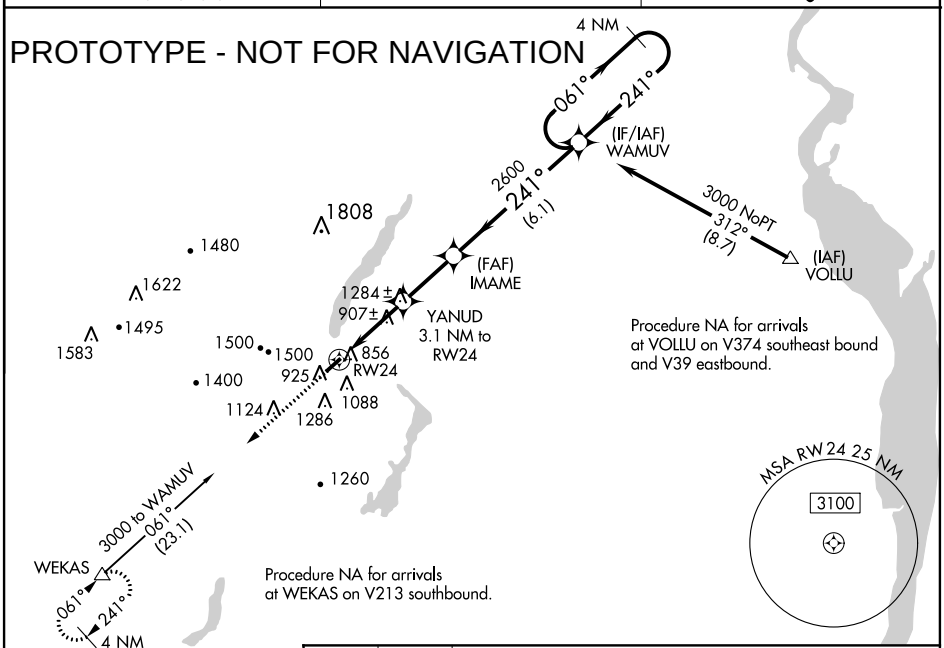

ELEV 790 | TDZE 790

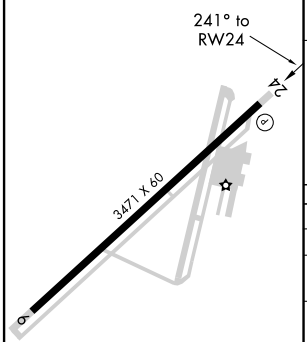

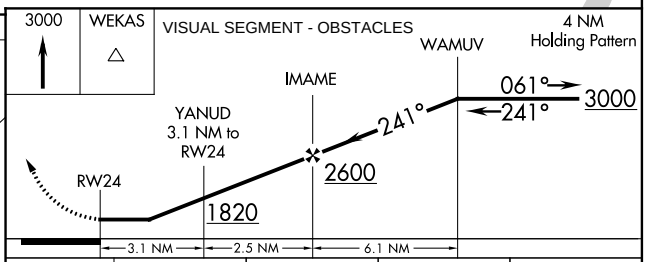

CATEGORY	A	B	C	D
LP MDA	1160-1	370 (400-1)	NA	
LNAV MDA	1560-1 770(800-1)	1560-1¼ 770(800-1¼)	NA	
CIRCLING	1600-1 810 (900-1)	1600-1¼ 810 (900-1¼)	NA	
SUSSEX ALTIMETER SETTING MINUMUMS				
LP MDA	1240-1	450 (500-1)	NA	
LNAV MDA	1640-1 850(900-1)	1640-1¼ 850(900-1¼)	NA	
CIRCLING	1700-1¼ 910 (1000-1¼)	1700-1¼ 910 (1000-1¼)	NA	

MIRL Rwy 6-24 L

OLD

WAAS CH 42525 W24A	APP CRS 241°	Rwy ldg 3471 TDZE 790 Apt Elev 790

RNAV (GPS) RWY 24
GREENWOOD LAKE (4N1)

T NA

DME/DME RNP-0.3 NA. Obtain local altimeter setting on CTAF; when not received, use Sussex altimeter setting. Helicopter visibility reduction below 1 SM NA. Procedure NA at night.

MISSED APPROACH: Climb to 3000 direct WEKAS and hold.

NEW YORK APP CON	GCO	CTAF
127.6 379.9	121.725	122.9 L

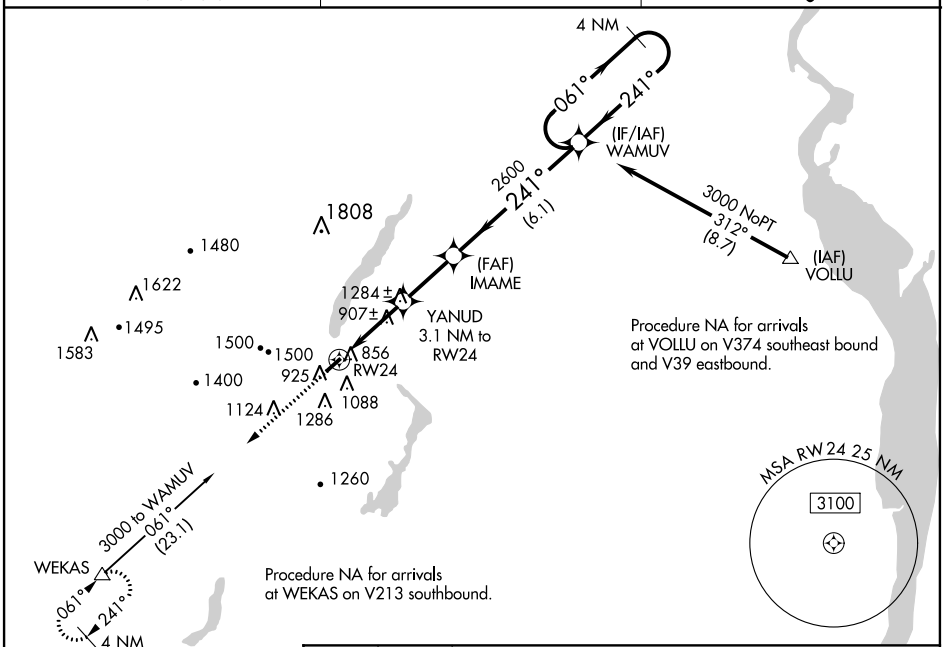

ELEV 790 | TDZE 790

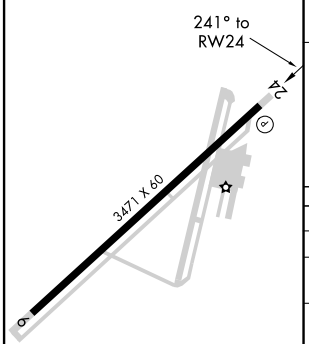

MIRL Rwy 6-24 L

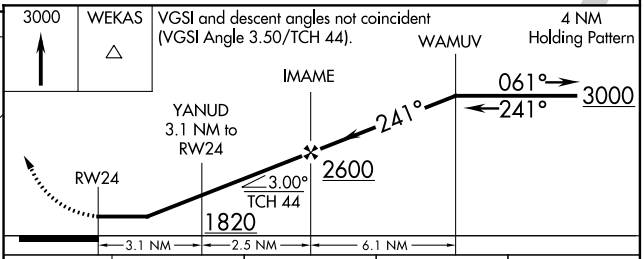

CATEGORY	A	B	C	D
LP MDA	1160-1 370 (400-1)		NA	
LNAV MDA	1540-1 750 (800-1)	1540-1¼ 750 (800-1¼)	NA	
CIRCLING	1600-1 810 (900-1)	1600-1¼ 810 (900-1¼)	NA	
SUSSEX ALTIMETER SETTING MINUMUMS				
LP MDA	1240-1 450 (500-1)		NA	
LNAV MDA	1620-1 830 (900-1)	1620-1¼ 830 (900-1¼)	NA	
CIRCLING	1700-1¼ 910 (1000-1¼)	1700-1¼ 910 (1000-1¼)	NA	

NE-2, 03 JAN 2019 to 31 JAN 2019

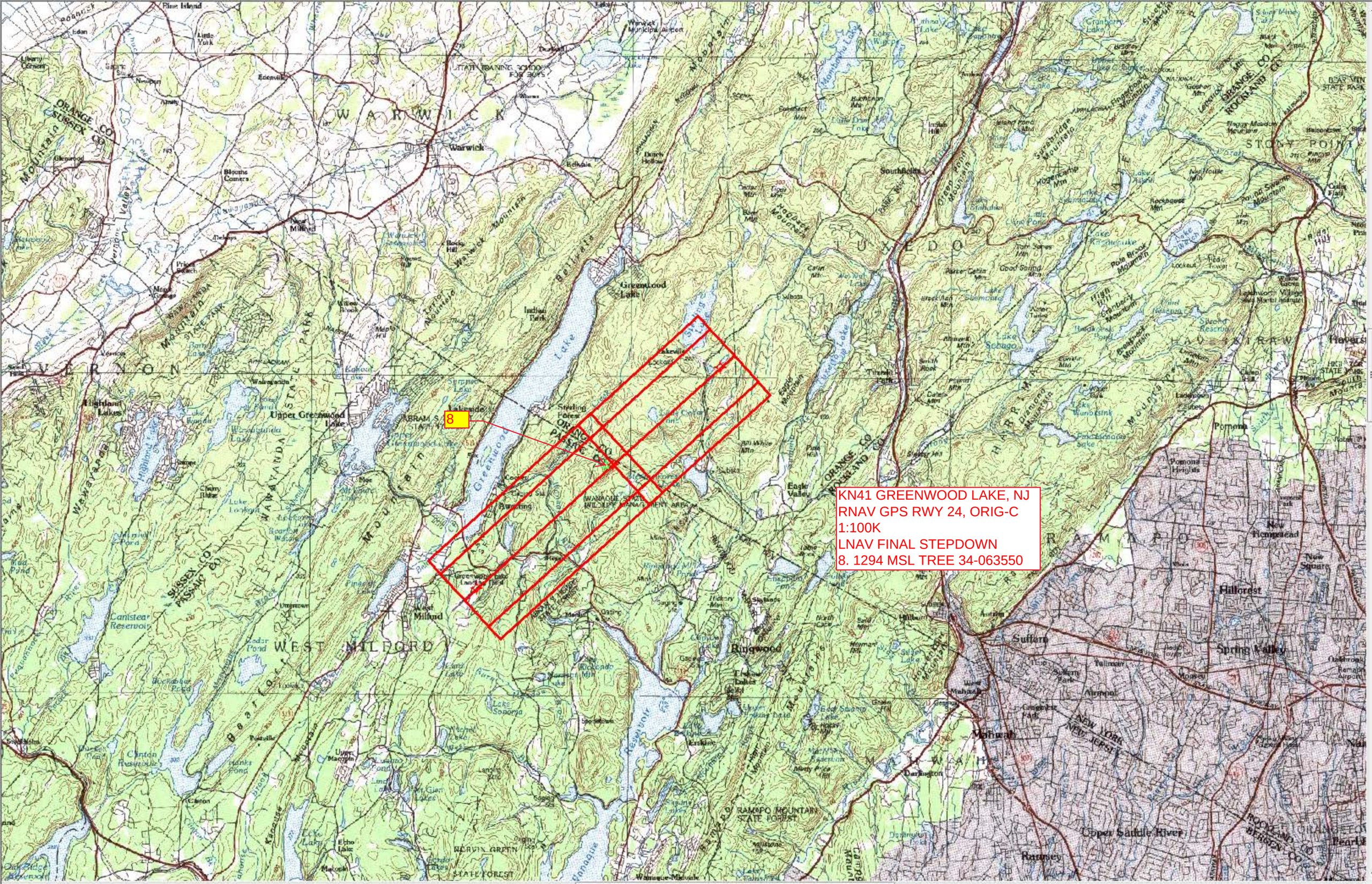
8
KN41 GREENWOOD LAKE, NJ
RNAV GPS RWY 24, ORIG-C
1:100K
LNAV FINAL STEPDOWN
8. 1294 MSL TREE 34-063550
WARWICK
VERNON
WEST MILFORD
TUXEDO
HARRIMAN
RAMAPO
Greenwood Lake
Upper Greenwood Lake
Warwick
Southfields
Ringwood
Suffern
Mahwah
Pomona
Hillcrest
Spring Valley
Upper Saddle River
Ramsey
Eagle Valley
Lakeside
West Milford
Highland Lakes
Pine Island
Stony Point
Haverstraw
Pearl River
Orange Co
Sussex Co
Rockland Co
Bergen Co
Passaic Co
New York
New Jersey