


Flight Procedure Tracking Form		Action: AMENDMENT	Task Type: IAP	Date Open: 02/23/2018	Task #: 2018022330730902004	Request #: 20180223307309
Procedure: VOR-A AMDT 1C			Airport ID: KFTY	Airport: FULTON COUNTY AIRPORT- BROWN FIELD		Reimbursable #: NO
City: ATLANTA	ST: GA	GPS #:	Estimated Chart Date: 11/08/2018		FICO #:	
Fac ID: PDK		Fac. Type: VOR_DME			Specialist: LUCAS MCCLOUD	
Procedure Review						
	Rec'd	Rel'd	Full Name	Comments		
Lead:	02/23/2018					
QA:						
Liaison:						
Procedure Comments: ENROUTE-NON Remark Type: INFORMATION T-NOTAM TO P-NOTAM CONVERSION CANCELS T-NOTAM 8/7500 FLIGHT INSPECTION REVIEW NOT REQUIRED - PROCESSED IAW AIRCRAFT OPERATIONS GROUP (AJW-33) MEMO, DEC 22, 2017 CONTACT: ROBERT HAMILTON 405-954-4608; AJV-5422 POC						

18088

VOR/DME PDK 116.6 Chan 113	APP CRS 248°	Rwy Idg TDZE Apt Elev N/A N/A 841
--	------------------------	---

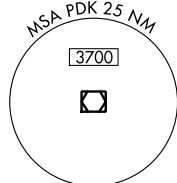
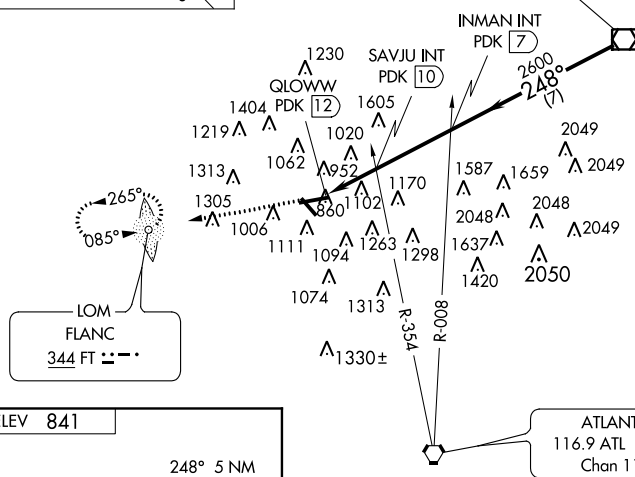
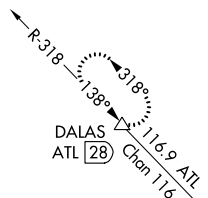
VOR-A

FULTON COUNTY AIRPORT-BROWN FIELD (FTY)

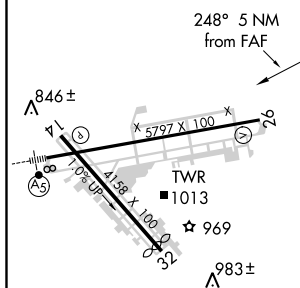
	<p>Night Landing: Rwy 9, 14, 27, 32 NA. ADF or RADAR required. Helicopter visibility reduction below 1 SM NA.</p>	<p>MISSED APPROACH: Climb to 3000 direct FLANC LOM and hold.</p>
---	---	--

ATIS 120.175	ATLANTA APP CON 121.0 268.7	COUNTY TOWER 118.45 257.8	GND CON 121.7 348.6
-----------------	--------------------------------	------------------------------	------------------------

ALTERNATE MISSED APCH FIX



ELEV 841



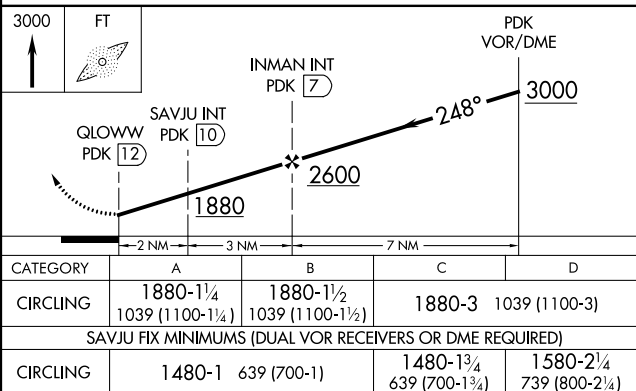
HIRL Rwy 8-26
MIRL Rwy 14-32
REIL Rwy 14, 26 and 32

FAF to MAP 5 NM

Knots	60	90	120	150	180
Min:Sec	5:00	3:20	2:30	2:00	1:40

ATLANTA, GEORGIA

Amdt 1B 25JUN15



FULTON COUNTY AIRPORT-BROWN FIELD (FTY)

33°47'N-84°31'W

VOR-A

SE-4, 19 JUL 2018 to 16 AUG 2018

SE-4, 19 JUL 2018 to 16 AUG 2018

INFO ONLY

AirportID	KFTY
Apt Name	FULTON COUNTY AIRPORT - BROWN FIELD
City	ATLANTA
State	GA
Scale	1:100,000

CIRCLING CAT C/D
13-072481
1424' ANTENNA

CIRCLING CAT B
13-050845
1203' TREE

CIRCLING CAT A
13-060280
1121' ANTENNA

