

Flight Procedure Tracking Form		Action: FLIGHT CHECK	Task Type: TEXTUAL DP	Date Open: 02/11/2018	Task #: 201802092916531C001	Request #: 20180209291653
Procedure: TRENTON TN KTGC AMDT 2			Airport ID: KTGC	Airport: GIBSON COUNTY		Reimbursable #: NO
City: TRENTON	ST: TN	GPS #:	Estimated Chart Date: 01/31/2019		FICO #:	
Fac ID: N/A		Fac. Type:			Specialist: DEANNA FIELDS	
Procedure Review						
	Rec'd	Rel'd	Full Name	Comments		
Lead:	02/11/2018			<div>QUALITY</div> <div>3</div> <div>CHECKED</div>		
QA:						
Liaison:						
Procedure Comments:			ENROUTE-NON			
			Remark Type: INFORMATION			
CONTACT: DEZ SILAGYI, SUB-TEAM MANAGER, IFP TEAM 2, 405.954.5340 (OR) JULIE MORGAN, MANAGER, AJV-542, INSTRUMENT FLIGHT PROCEDURES TEAM 2, 405.954.8568.						

OLD

L22



18228

TAKEOFF MINIMUMS, (OBSTACLE) DEPARTURE PROCEDURES, AND
DIVERSE VECTOR AREA (RADAR VECTORS)



TRENTON, TN
GIBSON COUNTY (TGC)
TAKEOFF MINIMUMS AND (OBSTACLE)
DEPARTURE PROCEDURES
AMDT 1 87127 (FAA)
TAKEOFF MINIMUMS: **Rwy 1**, 400-1.
DEPARTURE PROCEDURE: **Rwys 1, 19**, climb runway
heading to 1500 before turning east.



18228

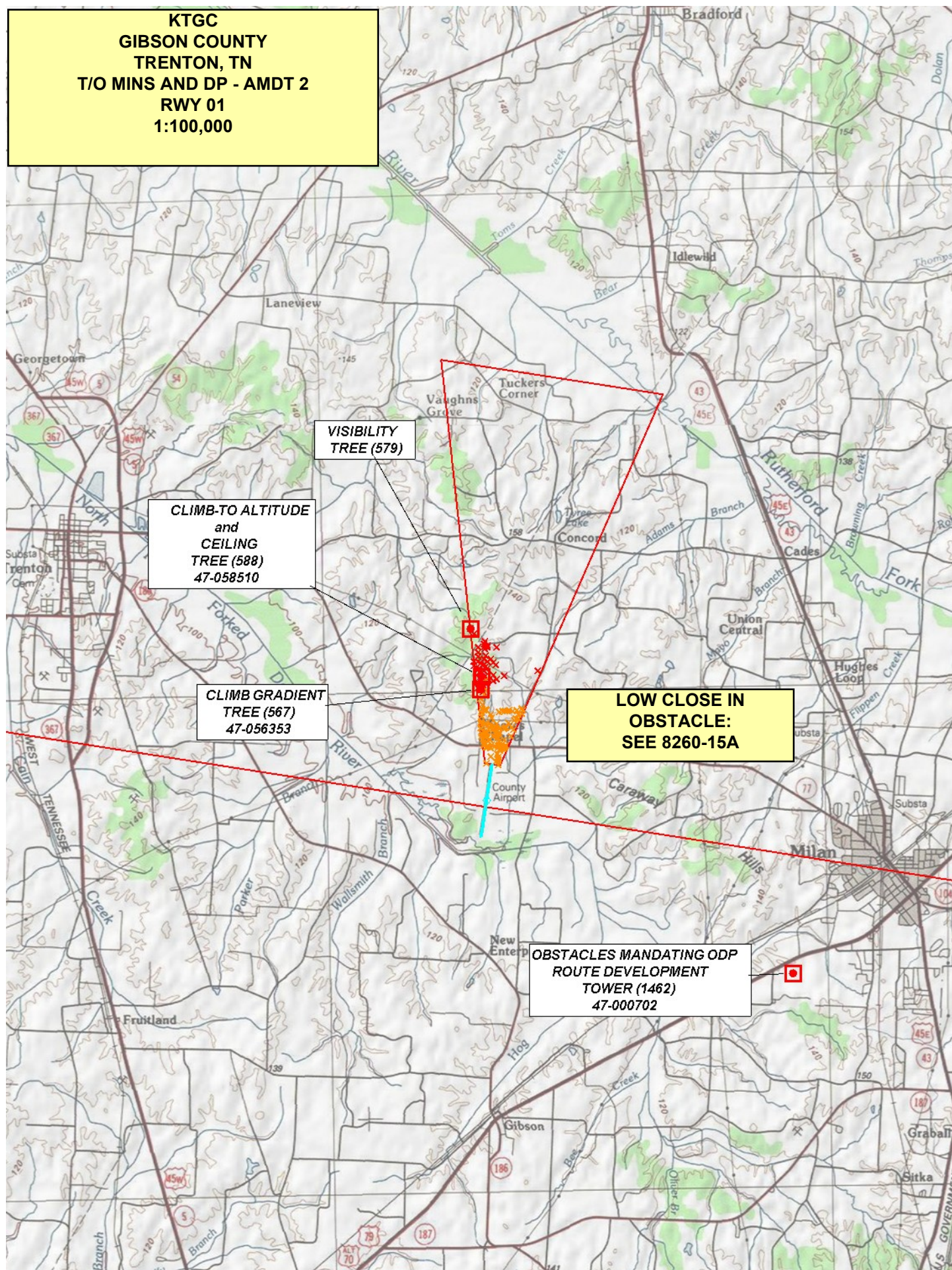
TAKEOFF MINIMUMS, (OBSTACLE) DEPARTURE PROCEDURES, AND
DIVERSE VECTOR AREA (RADAR VECTORS)



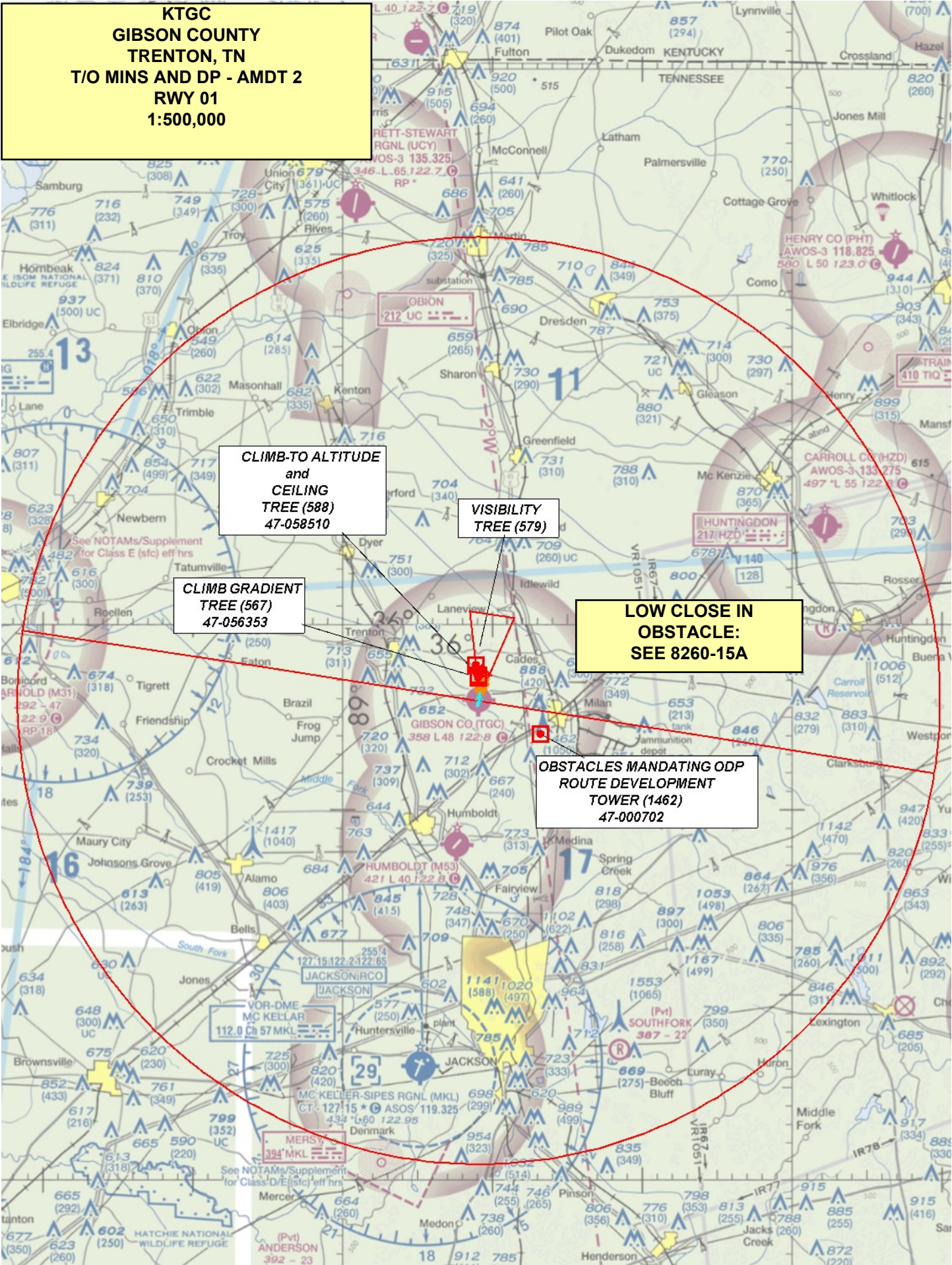
SE-1

L22

**KTGC
GIBSON COUNTY
TRENTON, TN
T/O MINS AND DP - AMDT 2
RWY 01
1:100,000**



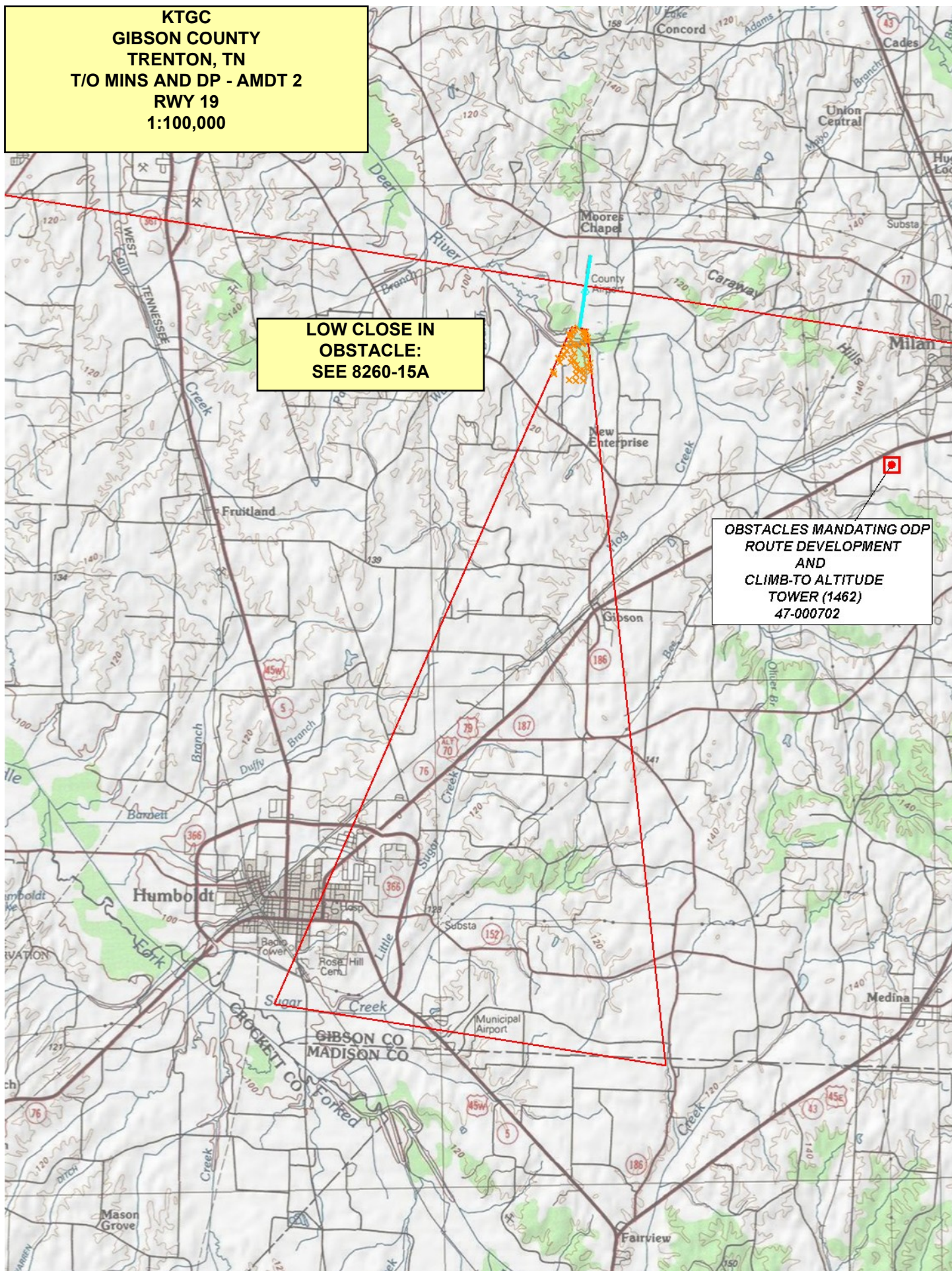
**KTGC
GIBSON COUNTY
TRENTON, TN
T/O MINS AND DP - AMDT 2
RWY 01
1:500,000**



**KTGC
GIBSON COUNTY
TRENTON, TN
T/O MINS AND DP - AMDT 2
RWY 19
1:100,000**

**LOW CLOSE IN
OBSTACLE:
SEE 8260-15A**

**OBSTACLES MANDATING ODP
ROUTE DEVELOPMENT
AND
CLIMB-TO ALTITUDE
TOWER (1462)
47-000702**



KTGC
GIBSON COUNTY
TRENTON, TN
T/O MINS AND DP - AMDT 2
RWY 19
1:500,000

**LOW CLOSE IN
OBSTACLE:
SEE 8260-15A**

**OBSTACLES MANDATING ODP
ROUTE DEVELOPMENT
AND
CLIMB-TO ALTITUDE
TOWER (1462)
47-000702**

