


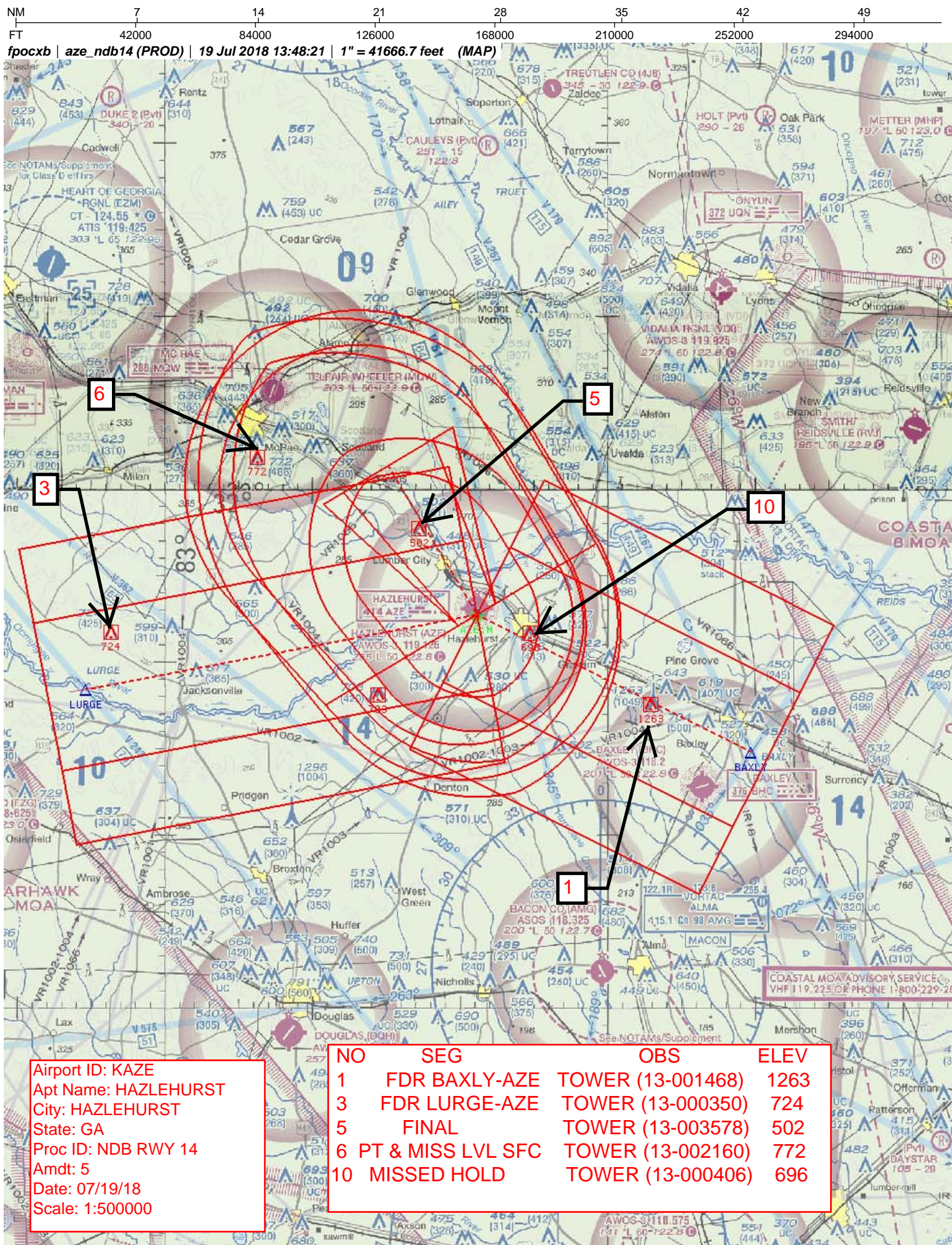


<b>Flight Procedure Tracking Form</b>		<b>Action:</b> FLIGHT CHECK	<b>Task Type:</b> IAP	<b>Date Open:</b> 12/11/2017	<b>Task #:</b> 2017080827149701002	<b>Request #:</b> 20170808271497
<b>Procedure:</b> NDB RWY 14 AMDT 5			<b>Airport ID:</b> KAZE	<b>Airport:</b> HAZLEHURST		<b>Reimbursable #:</b> NO
<b>City:</b> HAZLEHURST	<b>ST:</b> GA	<b>GPS #:</b>	<b>Estimated Chart Date:</b> 11/08/2018		<b>FICO #:</b>	
<b>Fac ID:</b> AZE		<b>Fac. Type:</b> NDB			<b>Specialist:</b> CHRISTINE BAYSE	
<b>Procedure Review</b>						
	<b>Rec'd</b>	<b>Rel'd</b>	<b>Full Name</b>	<b>Comments</b>		
<b>Lead:</b>	02/28/2018			 Digitally signed by		
<b>QA:</b>				 <b>DAVID W SAUER</b>		
<b>Liaison:</b>				 Aug 09, 2018		
<b>Procedure Comments:</b> ENROUTE-NON <b>Remark Type:</b> INFORMATION  RWY 14 EXTENDED FROM 4511 TO 5012. ASSIGNED MAG/VAR: KAZE: OLD 3W - NEW 6W AZE NDB: OLD 3W - NEW 6W PENDING DATA USED FOR KAZE AIRPORT CLEARS FDC 8/5912 CONTACT: PAT MULQUEEN 405-954-4073 OR ADOLFO URRUTIA 405-954-2079						



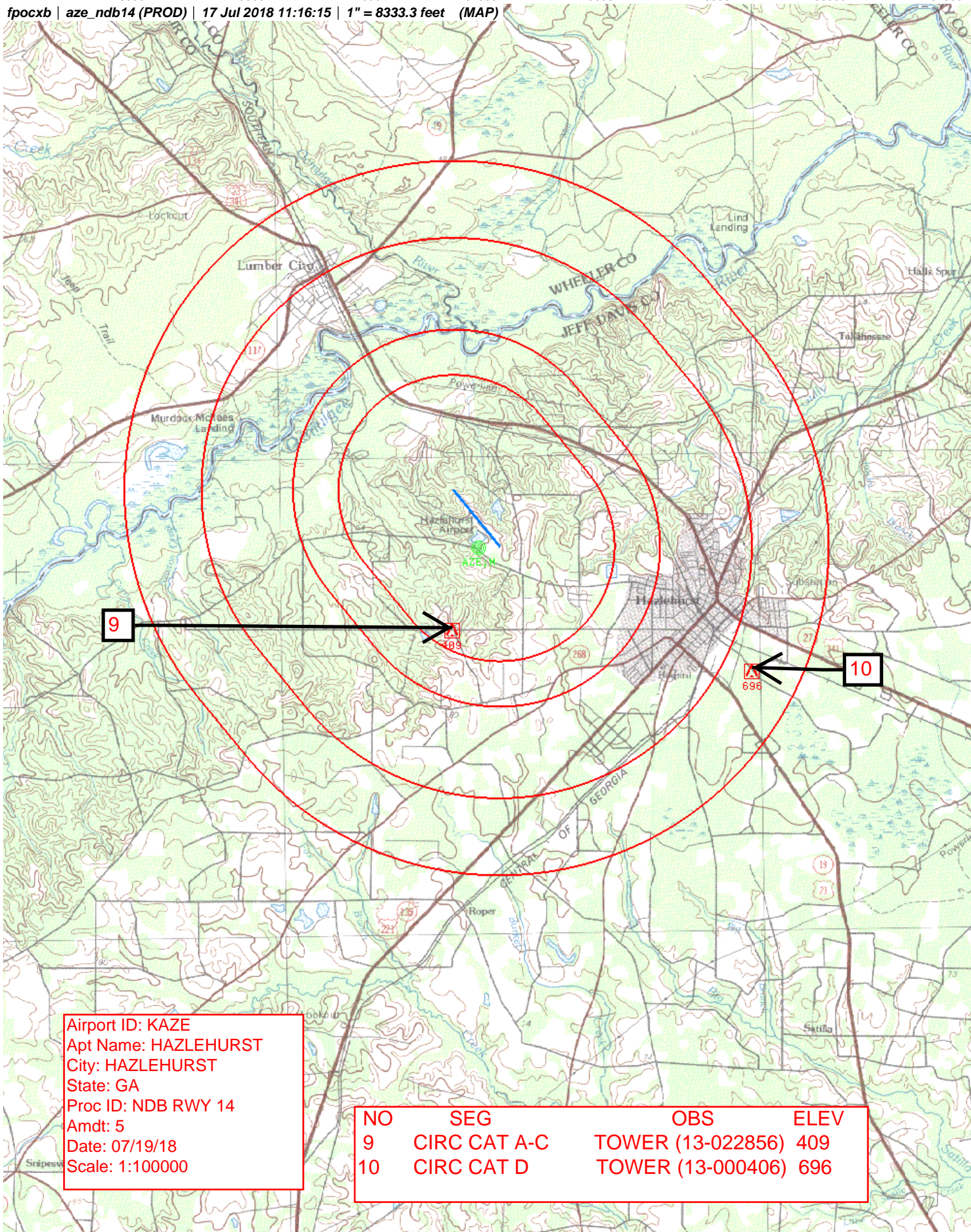






NM 1 2 3 4 5 6 7 8 9 10  
FT 8000 16000 24000 32000 40000 48000 56000 64000

fpocxb | aze\_ndb14 (PROD) | 17 Jul 2018 11:16:15 | 1" = 8333.3 feet (MAP)



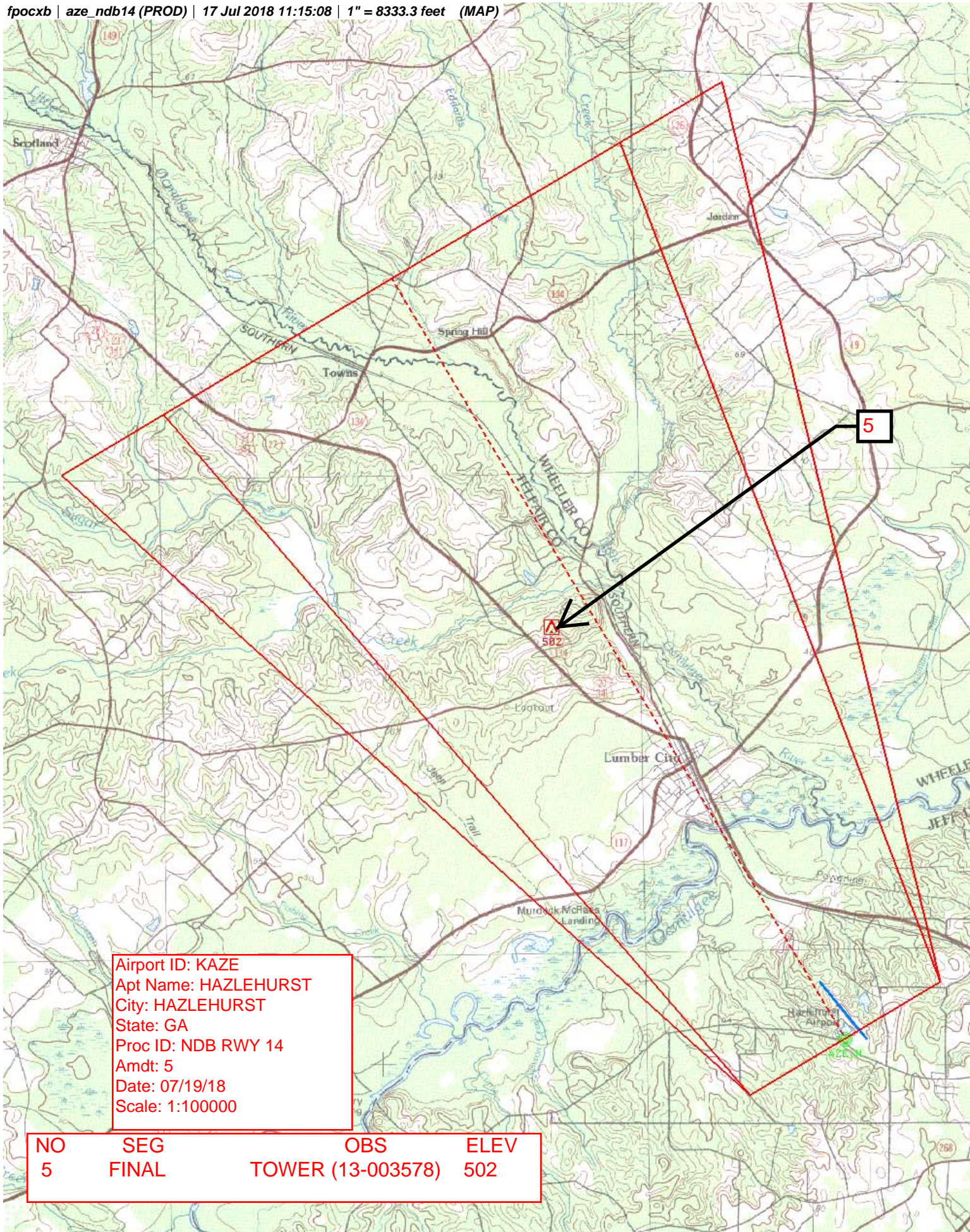
Airport ID: KAZE  
Apt Name: HAZLEHURST  
City: HAZLEHURST  
State: GA  
Proc ID: NDB RWY 14  
Amdt: 5  
Date: 07/19/18  
Scale: 1:100000

NO	SEG	OBS	ELEV
9	CIRC CAT A-C	TOWER (13-022856)	409
10	CIRC CAT D	TOWER (13-000406)	696



NM 1 2 3 4 5 6 7 8 9 10  
FT 8000 16000 24000 32000 40000 48000 56000 64000

fpocxb | aze\_ndb14 (PROD) | 17 Jul 2018 11:15:08 | 1" = 8333.3 feet (MAP)



Airport ID: KAZE  
Apt Name: HAZLEHURST  
City: HAZLEHURST  
State: GA  
Proc ID: NDB RWY 14  
Amdt: 5  
Date: 07/19/18  
Scale: 1:100000

NO	SEG	OBS	ELEV
5	FINAL	TOWER (13-003578)	502



# Federal Aviation Administration Categorical Exclusion Declaration

**Date:** 02/15/2018

**IFP: Davis, Reginald (Reginald.CTR.Davis@faa.gov)**

**Airport Contact: N/A**

**Request ID:** KAZE\_180202\_41

**Single or Multiple Procedure:**

Multiple

**Procedure Name(s):**

RNAV (GPS) RWY 14

NDB RWY 14

**Procedure Request Description:**

Airport completed a RWY extension ( displaced threshold) request to update RNAV and NDB procedures. No Track or altitudes changes

**Declaration of Exclusion:**

The FAA has reviewed the above referenced proposed action and it has been determined, by the undersigned, to be categorically excluded from further environmental documentation according to FAA Order 1050.1, "Environmental Impacts: Policies and Procedures." The implementation of this action will not result in any extraordinary circumstances in accordance with FAA Order 1050.1.

**Basis for this Determination:**

This review was conducted in accordance with policies and procedures in Department of Transportation Order 5610.1, "Procedures for Considering Environmental Impacts" and FAA Order 1050.1.

**The applicable Categorical Exclusion is:**

**5-6.5.k:** Publication of existing air traffic control procedures that do not essentially change existing tracks, create new tracks, change altitude, or change concentration of aircraft on these tracks. (ATO, AVS)

**The above flight procedure has been developed within the accepted parameters.**

Concurrence/Reviewed By: Andrew Pieroni Date: February 15, 2018

Title: Environmental Protection Specialist

Approved By: \_\_\_\_\_ Date: February 15, 2018

Title: North and Environmental Team Manager