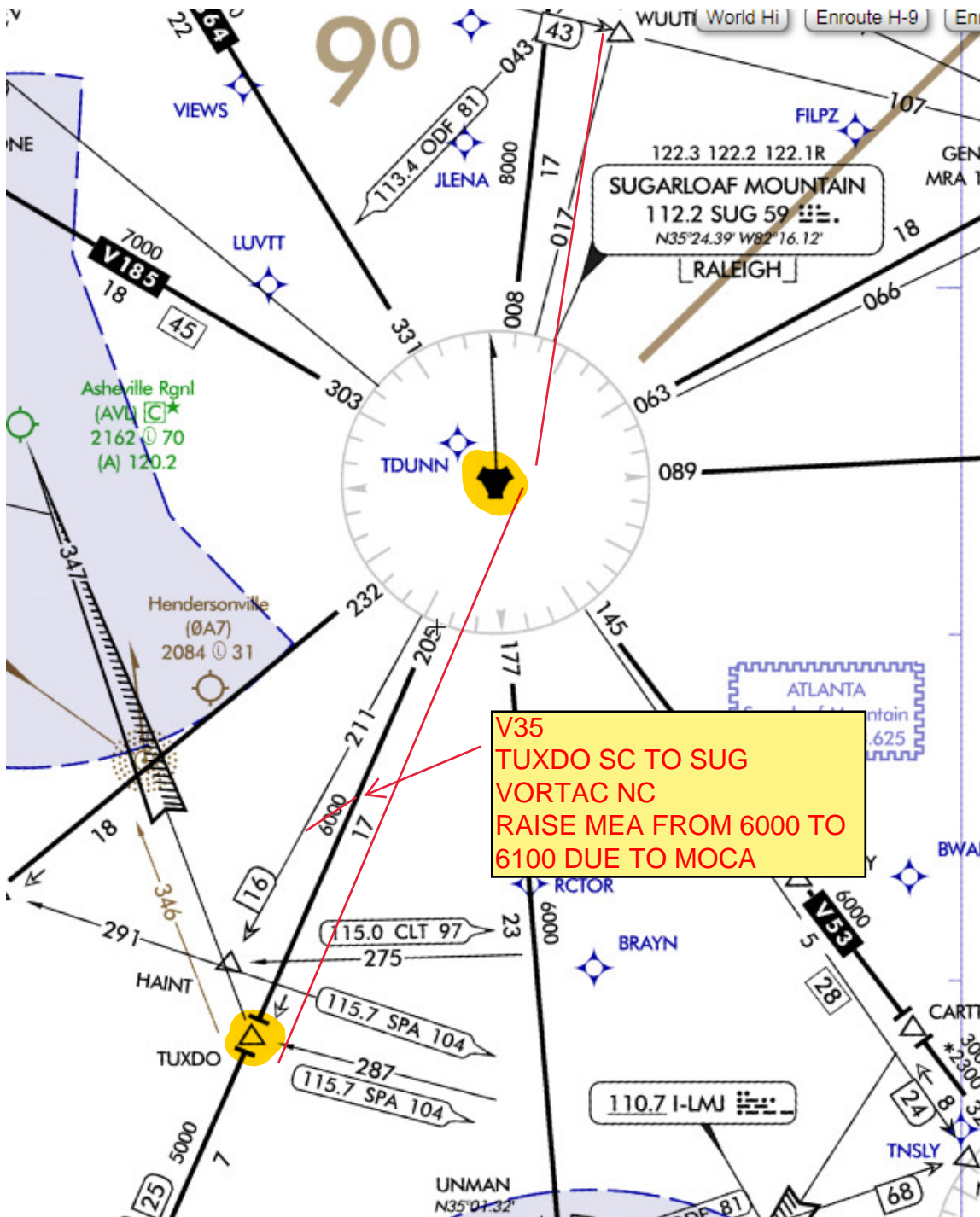
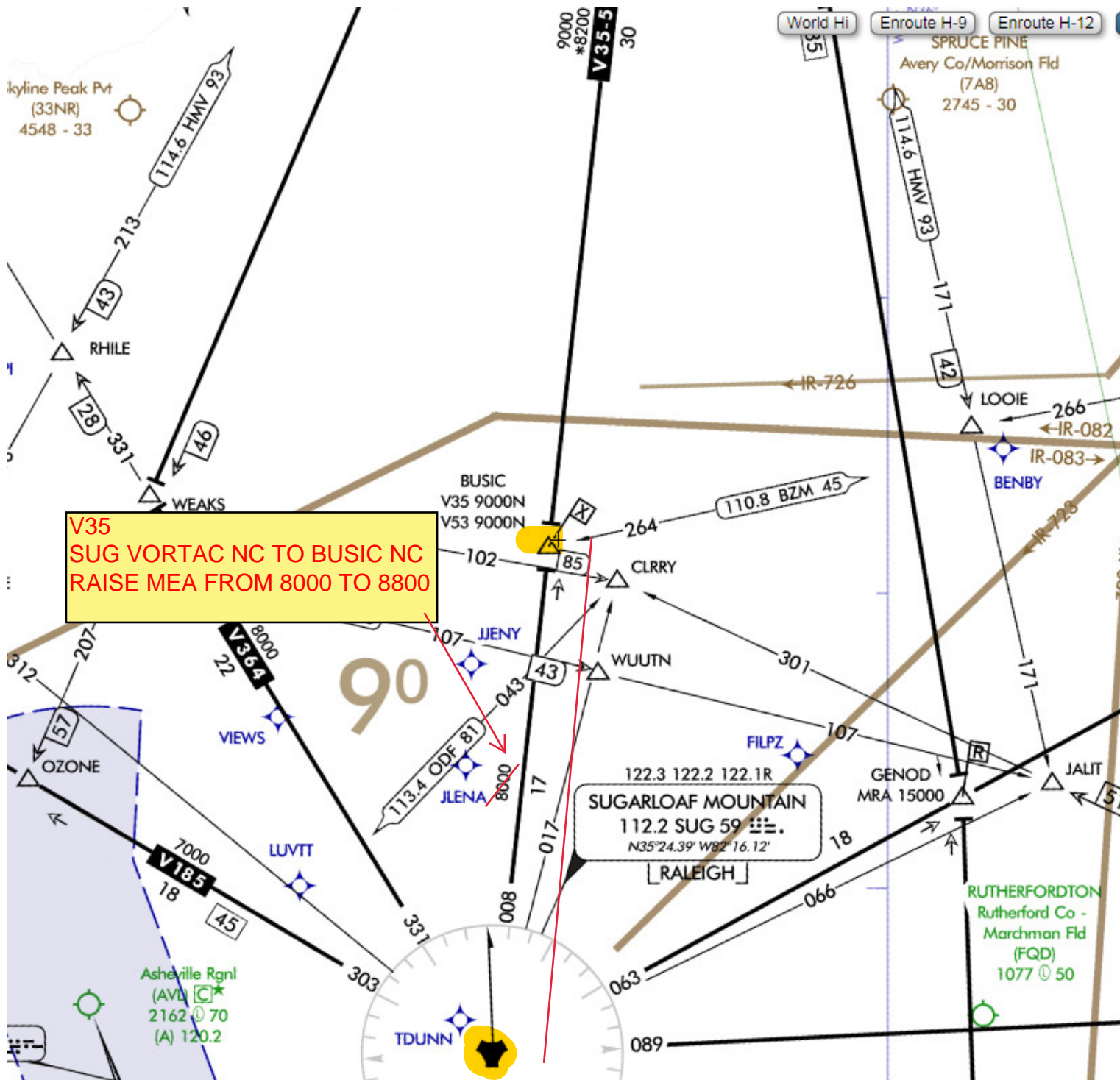
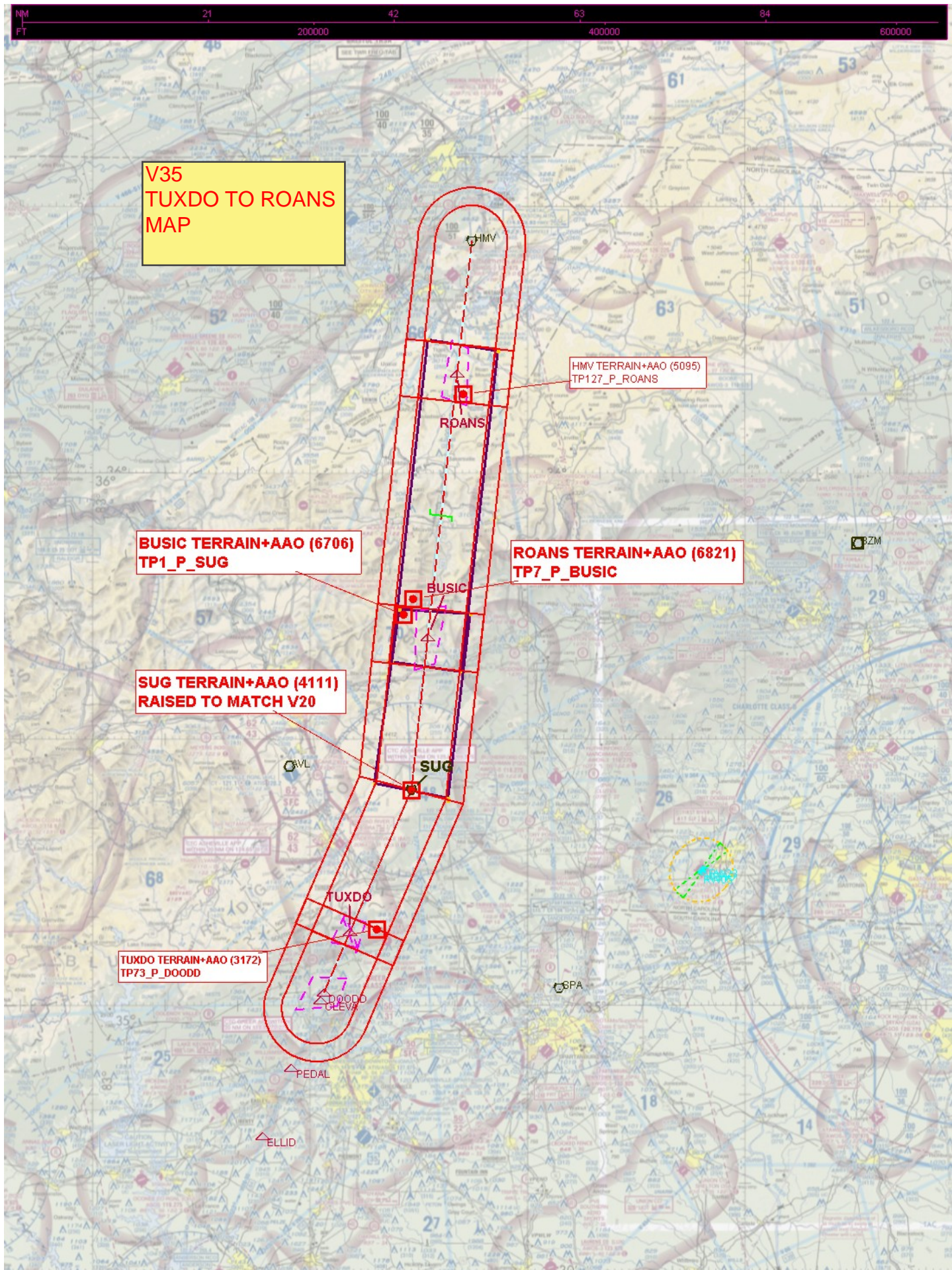


Flight Procedure Tracking Form		Action: AMENDMENT	Task Type: AWSEG	Date Open: 08/13/2018	Task #: 2017071932217601018	Request #: 20170719322176
Procedure: V 35 TUXDO SC TO BUSIC NC				Airport ID: NC	Airport:	Reimbursable #: NO
City:	ST: NC	GPS #:	Estimated Chart Date: 06/20/2019		FICO #:	
Fac ID: N/A		Fac. Type:			Specialist: WILLIAM BALL	
Procedure Review						
	Rec'd	Rel'd	Full Name		Comments	
Lead:	08/21/2017	11/06/2018	CHRIS MCCARTHY			
QA:	11/06/2018		J ZEDER 11/13/2018			
Liaison:						
Procedure Comments:			ENROUTE			
			Remark Type: INFORMATION			
AIRWAY STARTING POINT: TUXDO SC 350823.51N/0822433.52W PROCESSED IAW AIRCRAFT OPERATIONS GROUP (AJW-33) MEMO, OCTOBER 3, 2018, SUBJECT: FLIGHT INSPECTION REVIEW NOT REQUIRED. CONTACT: JULIE MORGAN (405) 954-8568						









V35
TUXDO TO BUSIC
1:500000
MAP1

BUSIC TERRAIN+AAO (6706)
TP1_P_SUG

ROANS TERRAIN+AAO (6821)
TP7_P_BUSIC

SUG TERRAIN+AAO (4111)
RAISED TO MATCH V20

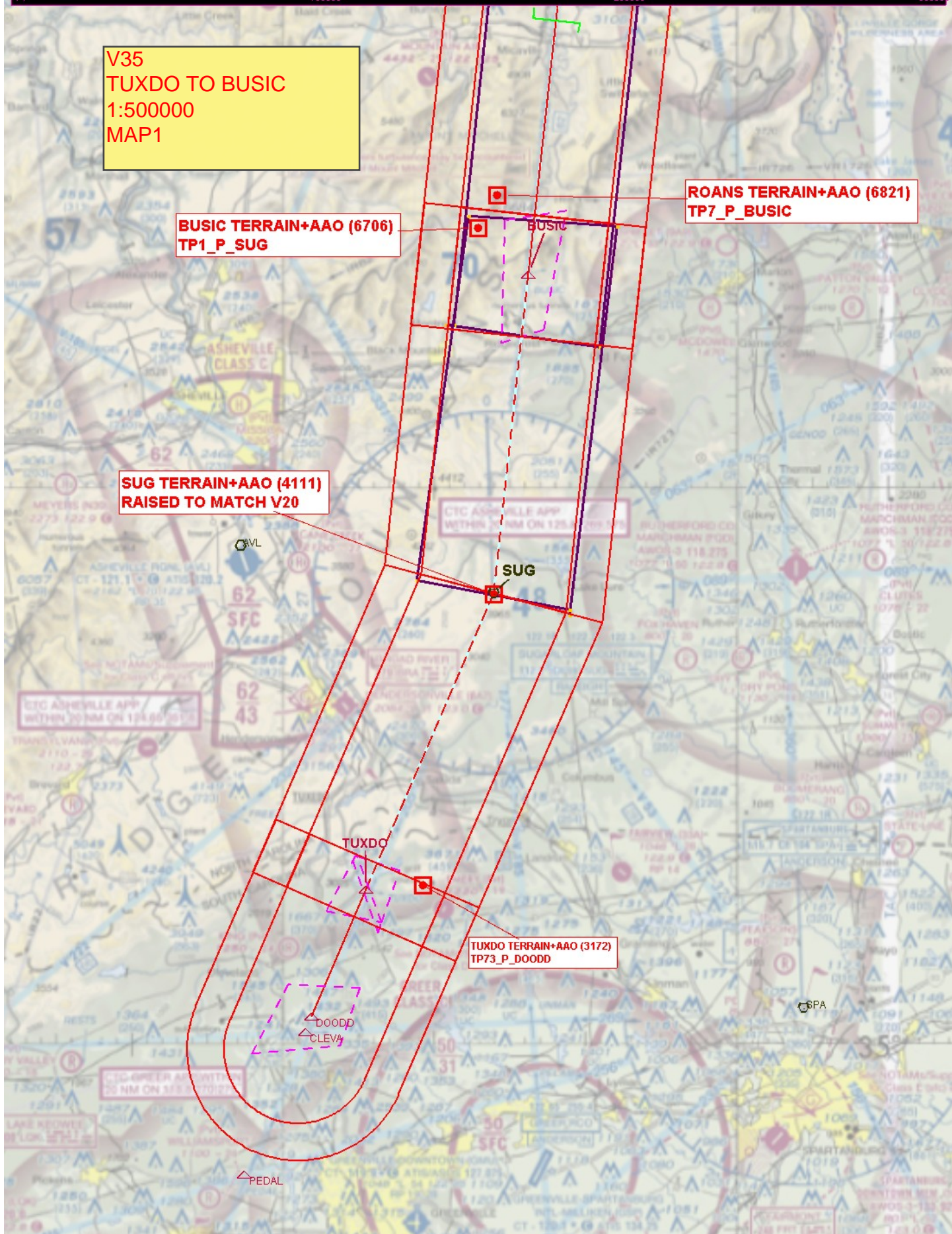
SUG


TUXDO

TUXDO TERRAIN+AAO (3172)
TP73_P_D00DD

D00DD
CLEV

PEDAL





V35
TUXDO TO BUSIC
1:500000
MAP 2

HMV TERRAIN+AAO (5095)
TP127_P_ROANS

ROANS

BUSIC TERRAIN+AAO (6706)
TP1_P_SUG

ROANS TERRAIN+AAO (6821)
TP7_P_BUSIC

SUG TERRAIN+AAO (4111)
RAISED TO MATCH V20

SUG

TUXDO

V35
TUXDO TO BUSIC
1:500000
MAP 3

HMV TERRAIN+AAO (5095)
TP127_P_ROANS

ROANS TERRAIN+AAO (6821)
TP7_P_BUSIC

BUSIC TERRAIN+AAO (6706)
TP1_P_SUG

SUG TERRAIN+AAO (4111)
RAISED TO MATCH V20

SUG