

Flight Procedure Tracking Form		Action: AMENDMENT	Task Type: IAP	Date Open: 06/07/2017	Task #: 2017060728769809001	Request #: 20170607287698
Procedure: APPROACH LOC RWY 17 R AMDT 3D			Airport ID: KDWH	Airport: DAVID WAYNE HOOKS MEMORIAL		Reimbursable #: NO
City: HOUSTON	ST: TX	GPS #:	Estimated Chart Date: 10/12/2017		FICO #:	
Fac ID: N/A		Fac. Type:			Specialist: MARLON ROBINSON	
Procedure Review						
	Rec'd	Rel'd	Full Name	Comments		
Lead:	06/07/2017					
QA:				4 6/14CTabaka		
Liaison:						
Procedure Comments:			ENROUTE-NON			
			Remark Type: INFORMATION			
FLIGHT INSPECTION REVIEW NOT REQUIRED - PROCESSED IAW FLIGHT INSPECTION TEAM (AJW-333) MEMO, MAY 30, 2017. P-NOTAM						

HOUSTON, TEXAS

AL-5457 (FAA)

16315

LOC/DME I-HEW 110.5 Chan 42	APP CRS 168°	Rwy ldg TDZE Apt Elev	6002 152 152
--	------------------------	-----------------------------	---

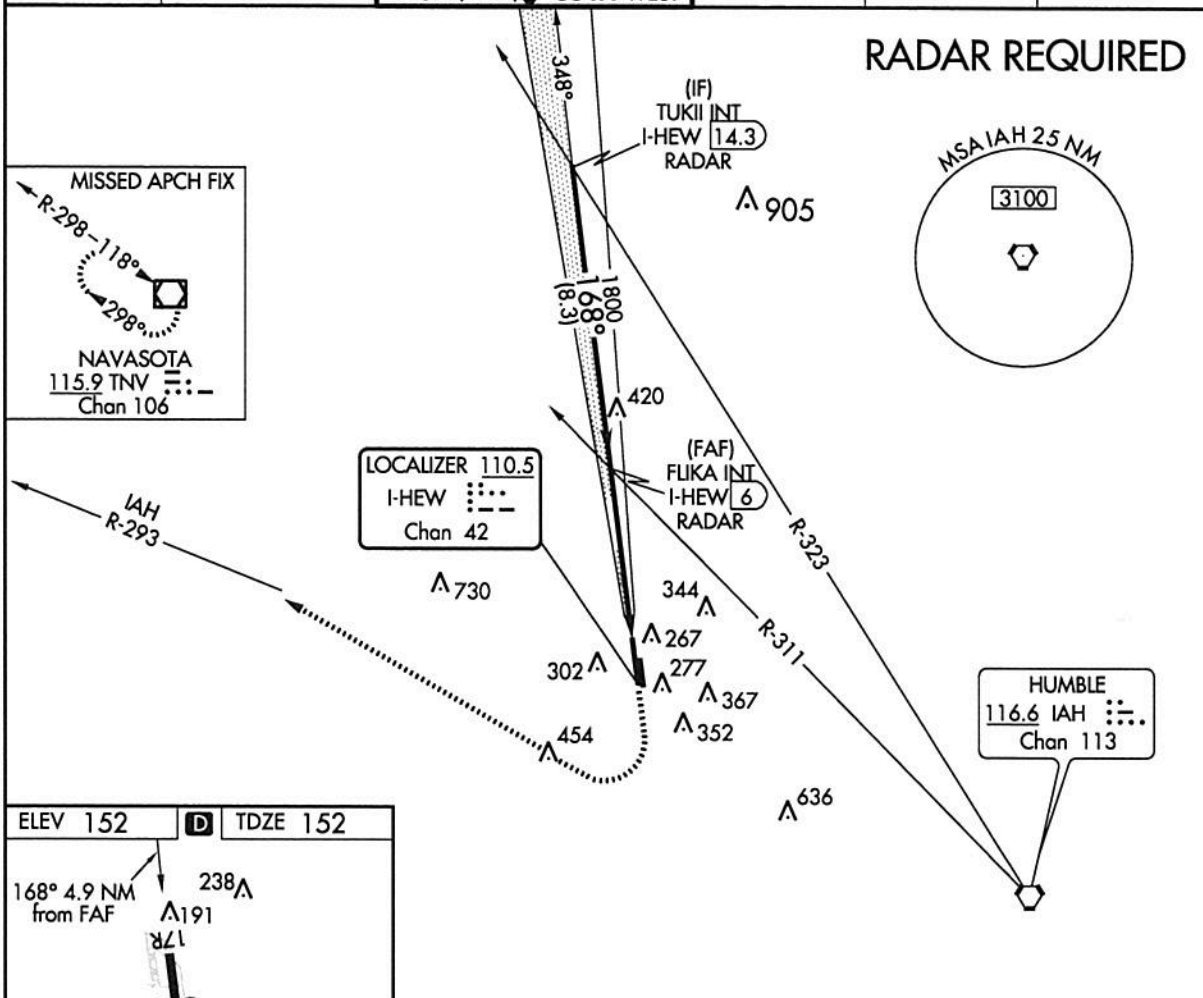
LOC RWY 17R

DAVID WAYNE HOOKS MEMORIAL (DWH)

NA When local altimeter setting not received, use George Bush Intercontinental/Houston altimeter setting and increase all MDA 40 feet; increase S-LOC 17R Cats C/D visibility 1/2 mile. Helicopter visibility reduction below 1 SM NA. Night landing: Rwy 35R NA.

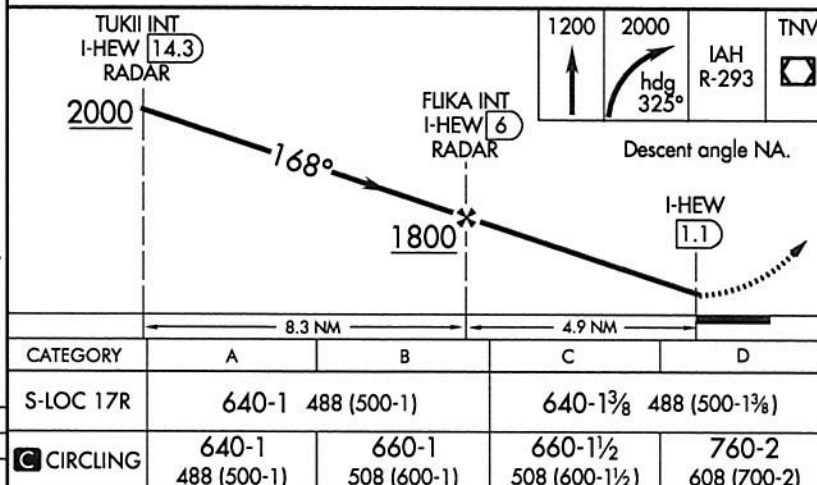
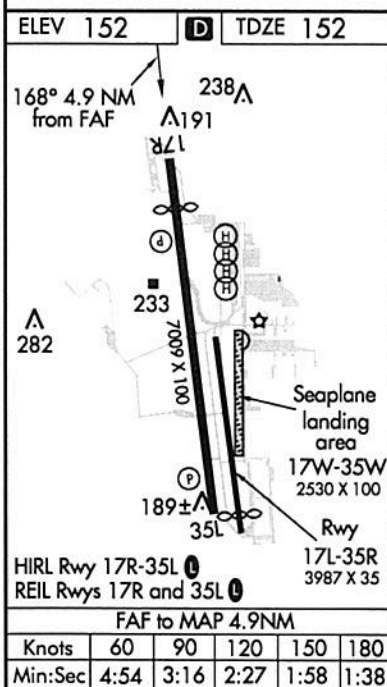
MISSED APPROACH: Climb to 1200 then climbing right turn to 2000 on heading 325° and IAH VORTAC R-293 to TNV VOR/DME and hold.

ATIS 128.375	HOUSTON APP CON 119.7 281.4	HOOKS TOWER* 127.4 354.1 EAST 118.4 (CTAF) 354.1 WEST	GND CON 121.8 239.0	CLNC DEL 119.45	UNICOM 122.95
------------------------	---------------------------------------	---	-------------------------------	---------------------------	-------------------------



SC-5, 27 APR 2017 to 25 MAY 2017

SC-5, 27 APR 2017 to 25 MAY 2017



HOUSTON, TEXAS
Amdt 3C 10NOV16

30°04'N-95°33'W

DAVID WAYNE HOOKS MEMORIAL (DWH)
LOC RWY 17R