




Flight Procedure Tracking Form		Action: FLIGHT CHECK	Task Type: TEXTUAL DP	Date Open: 03/15/2017	Task #: 2017031534680401001	Request #: 20170315346804
Procedure: TAYLOR TX KT74 AMDT 1A				Airport ID: KT74	Airport: TAYLOR MUNI	Reimbursable #: NO
City: TAYLOR	ST: TX	GPS #:	Estimated Chart Date: 08/17/2017		FICO #:	
Fac ID: N/A		Fac. Type:			Specialist: PETER GUIMOND	
Procedure Review						
	Rec'd	Rel'd	Full Name	Comments		
Lead:	03/15/2017			 Digitally signed by		
QA:				 BRIAN J BICKETT		
Liaison:				 Apr 11, 2017		
Procedure Comments:			ENROUTE-NON Remark Type: INFORMATION			
CONTACT: ROBERT HAMILTON, AJV-5422 LEAD, 405.954.4608						
SPECIAL FLIGHT CHECK INSTRUCTIONS: ABBREVIATED AMDT, REQUEST TABLE TOP REVIEW.						

Airport ID KT74
Apt Name Taylor Muni
City Taylor
State TX
Proc ID ICA Rwy 17
Amdt 1A
Scale 1:100,000

**LOW, CLOSE-IN
661 TRANSMISSION LINE TOWER**

51.9 NM

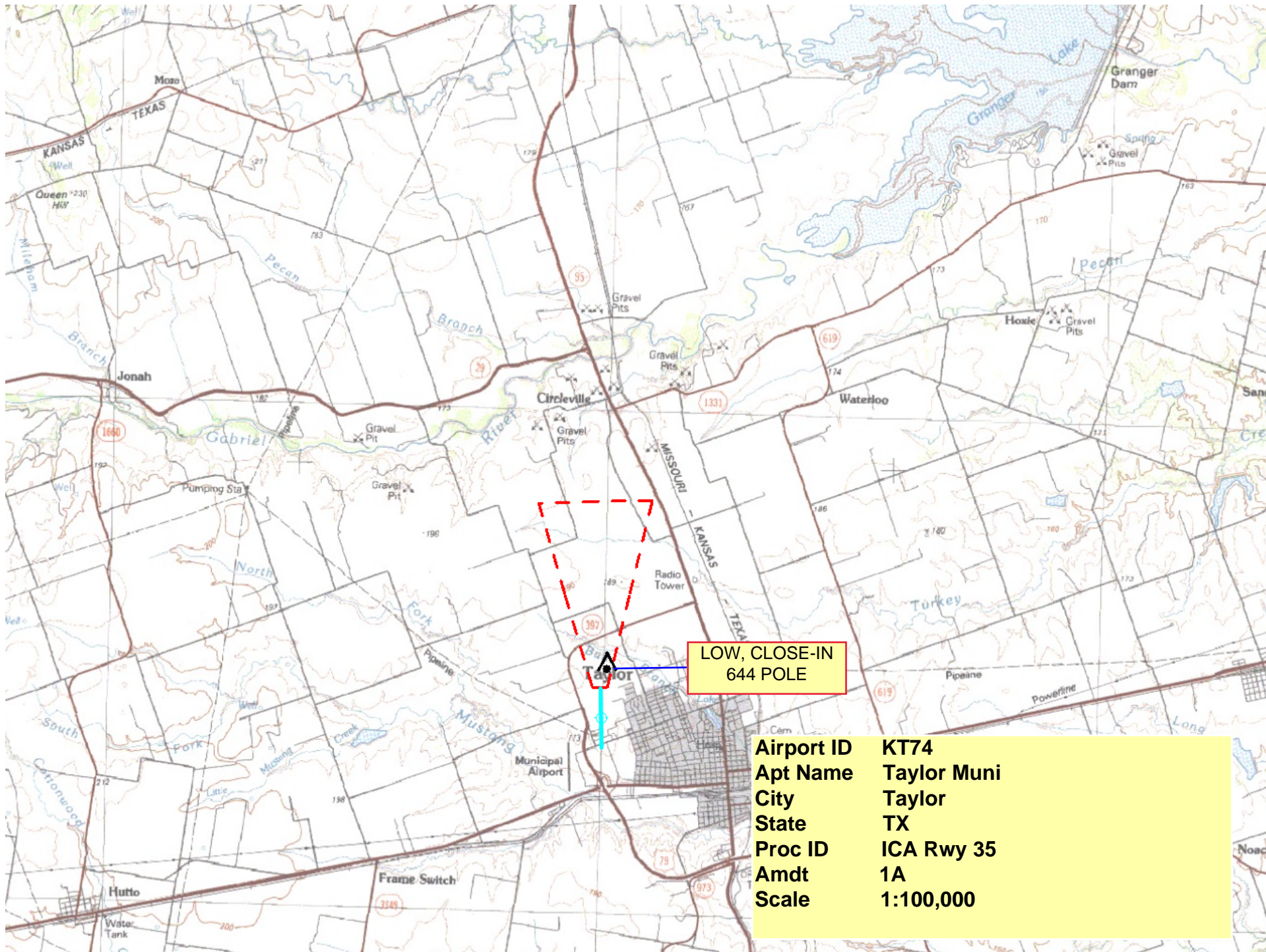
The map shows Taylor, Texas, with the Taylor Municipal Airport and Taylor City. A red dashed line indicates the location of the 661 Transmission Line Tower. The tower is located near the intersection of Highway 79 and Highway 112. The map also shows surrounding areas like Hutto and Beyersville, and various creeks and pipelines.

[illegible]

Airport ID KT74
Apt Name Taylor Muni
City Taylor
State TX
Proc ID Diverse Rwy 17
Amdt 1A
Scale 1:500,000

All Surfaces Clear





All Surfaces Clear

