

Flight Procedure Tracking Form		Action: FLIGHT CHECK	Task Type: IAP	Date Open: 02/07/2017	Task #: 2017020728108701001	Request #: 20170207281087
Procedure: ILS OR LOC RWY 24L AMDT 11			Airport ID: KDAY	Airport: JAMES M COX DAYTON INTL		Reimbursable #: NO
City: DAYTON	ST: OH	GPS #:	Estimated Chart Date: 01/03/2019			FICO #: 1216006
Fac ID: EGK		Fac. Type: ILS			Specialist: JAMES ROGERS	
Procedure Review						
	Rec'd	Rel'd	Full Name	Comments		
Lead:	01/26/2018	10/24/2018	KISSY MAXFIELD	<div style="border: 1px solid green; padding: 5px; display: inline-block;"> APPROVED <small>By Steven M Barnett at 6:23 am, Nov 09, 2018</small> </div> <div style="text-align: right; color: green; font-weight: bold;"> QUALITY 23 CHECKED </div>		
QA:	07/30/2018	07/30/2018	DAVID DANNER			
Liaison:	07/30/2018	07/30/2018	MARY MCDONALD			
Procedure Comments: ENROUTE-NON Remark Type: INFORMATION PENDING DATA USED FOR KDAY AIRPORT, ACTIVE RUNWAY DATA USED FOR RUNWAY 24L. 11/7/18: THIS IS A CORRECTED COPY OF THE FORM APPROVED ON 10/17/18: 1. TERMINAL ROUTES: CHANGED ROD VORTAC TO TARRY INT COURSE FROM 157.01 TO 162.01 - TO CORRECT AN ADMINISTRATIVE ERROR. 2. ALTERNATE MISSED APPROACH INSTRUCTIONS: CHANGED ZAMBO DME FROM 4.86 TO 6.23 - TO CORRECT AN ADMINISTRATIVE ERROR. 3. ADDITIONAL FLIGHT DATA: ALTERNATE MA HOLDING, CHANGED ZAMBO DME FROM 4.86 TO 6.23 - TO CORRECT AN ADMINISTRATIVE ERROR. 4. FIG: MADE COURSE CORRECTIONS FROM ROD VORTAC TO TARRY INT. POC: DEZ SILAGYI, AJV-5421 LEAD, 405.954.5340.						

FIPC BASIC FORM							
PROCEDURE: ILS OR LOC RWY 24L 11			AIRPORT NAME: JAMES M COX DAYTON INTL		AIRPORT ID: KDAY	SPECIAL CONTROL NO: BP-07-325-18	
FAC ID: EGK		CITY: DAYTON			ST: OH	ORIG CHART DATE: 09/13/2018	
DFL TYPE: PROC/A	THIRD PARTY: <input type="checkbox"/> YES	EST. TIME ON SITE: 0.5	REIMB. NUMBER:		PTS TASK ID: 2017020728108701001		
PREFLIGHT NOTES							
REVIEWER:					DATE:		
COMMENTS:					CHECK ONE:		
					<input type="checkbox"/> FLT CK REQ <input type="checkbox"/> NFCR <input type="checkbox"/> REJECT		
							YES
					CPV COMPLETE?		
PROCEDURE RESULTS							
INSPECTION DATE: 09/05/2018		CREW #: VN329	N #: N79	INSTRUMENT PROCEDURE STATUS: <input checked="" type="checkbox"/> SAT <input type="checkbox"/> SAT W/CHANGES <input type="checkbox"/> UNSAT		ARINC CODING: <input type="checkbox"/> SAT <input type="checkbox"/> SAT/GOLD <input type="checkbox"/> UNSAT	
FLIGHT INSPECTOR SIGNATURE: glen b freeman @ 09/06/2018 07:47			PRINTED NAME: FREEMAN, GLEN BURSON				NOTAM INITIATED? <input type="checkbox"/> YES <input checked="" type="checkbox"/> NO
FLIGHT INSPECTOR REMARKS: BP-07-325-18, JAMES M COX DAYTON INT, DAYTON, OH, ILS OR LOC RWY 24L, AMDT 11, Completed SAT.							
IN-FLIGHT OBSTACLE REPORT							
OBSTRUCTION ID #:	COORDINATES OR LOCATION:		GNSS ALTITUDE (MSL):		BAROMETRIC ALTITUDE (MSL):		HEIGHT ABOVE GROUND LEVEL:

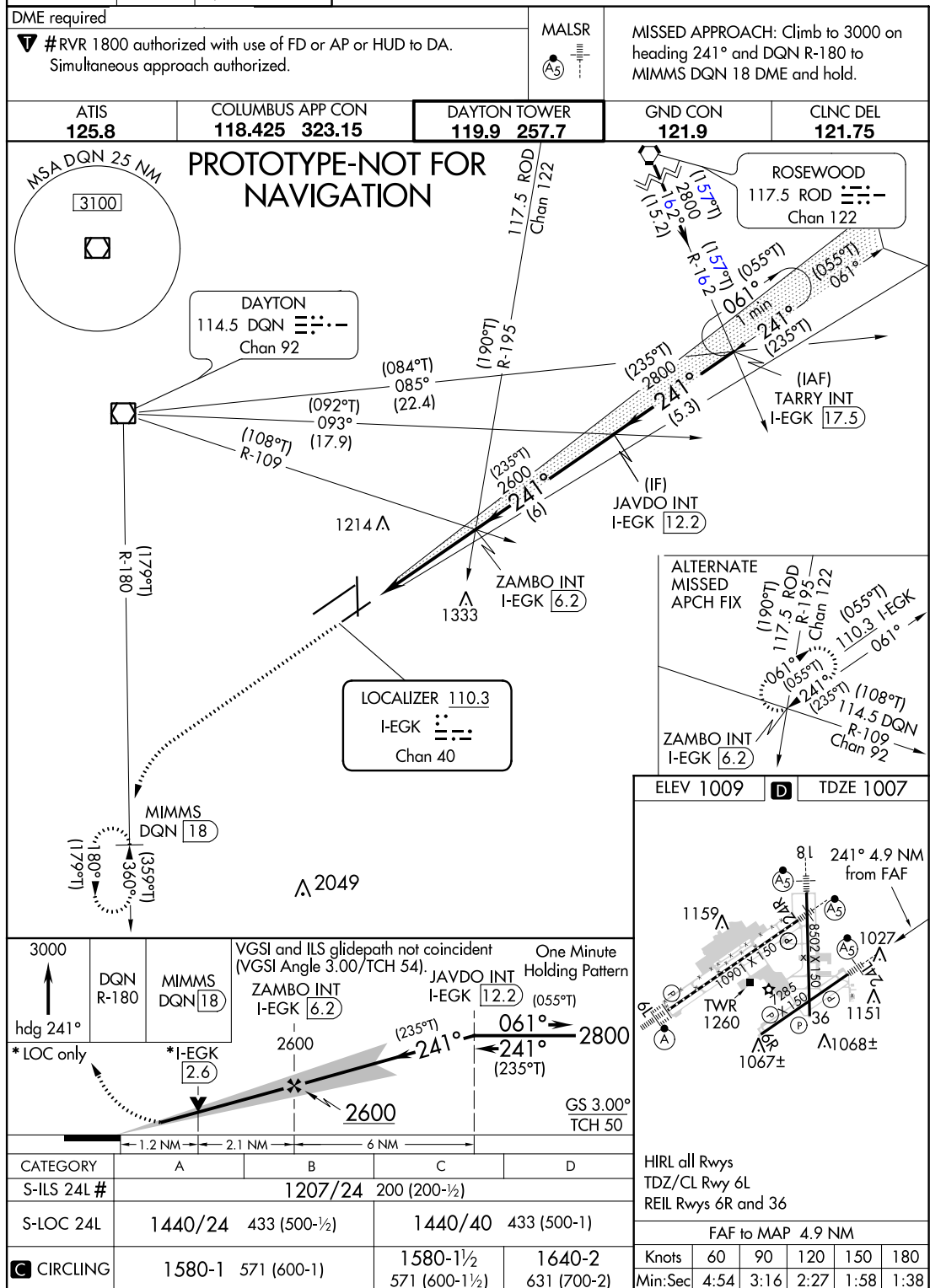
DAYTON, OHIO

AL-107 (FAA)

FIG

LOC I-EGK 110.3 Chan 40	APP CRS 241°	Rwy Idg TDZE Apt Elev 7001 1007 1009
---	------------------------	--

ILS or LOC RWY 24L **JAMES M COX DAYTON INTL (DAY)**



AUTOMATED AL-107 ILS or LOC RWY 24L

EC-2
5-15-18
COMPILER: HD
REVIEWER:
DBL CHKR:
EFF: FIG

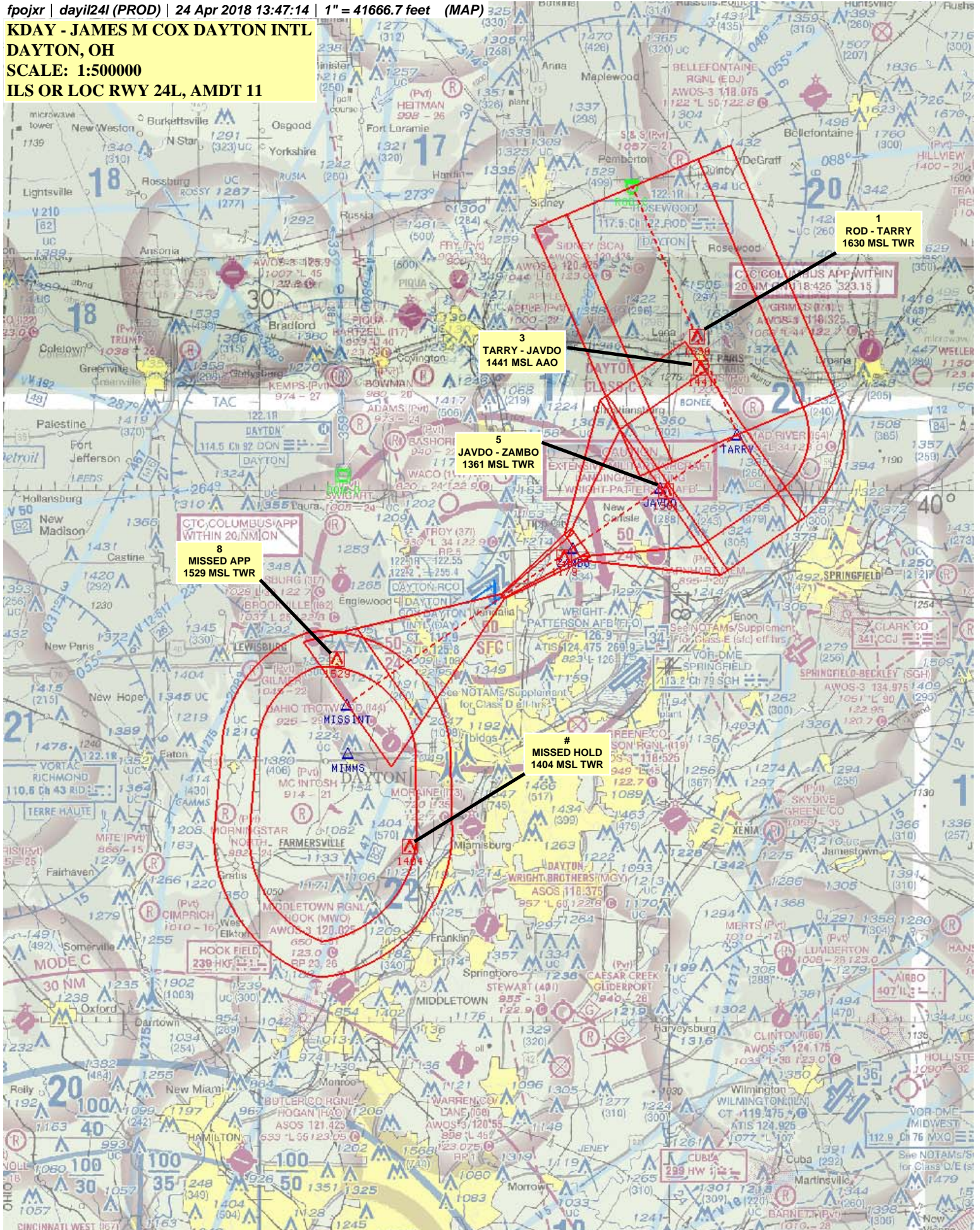
DAYTON, OHIO

Amdt 11 FIG

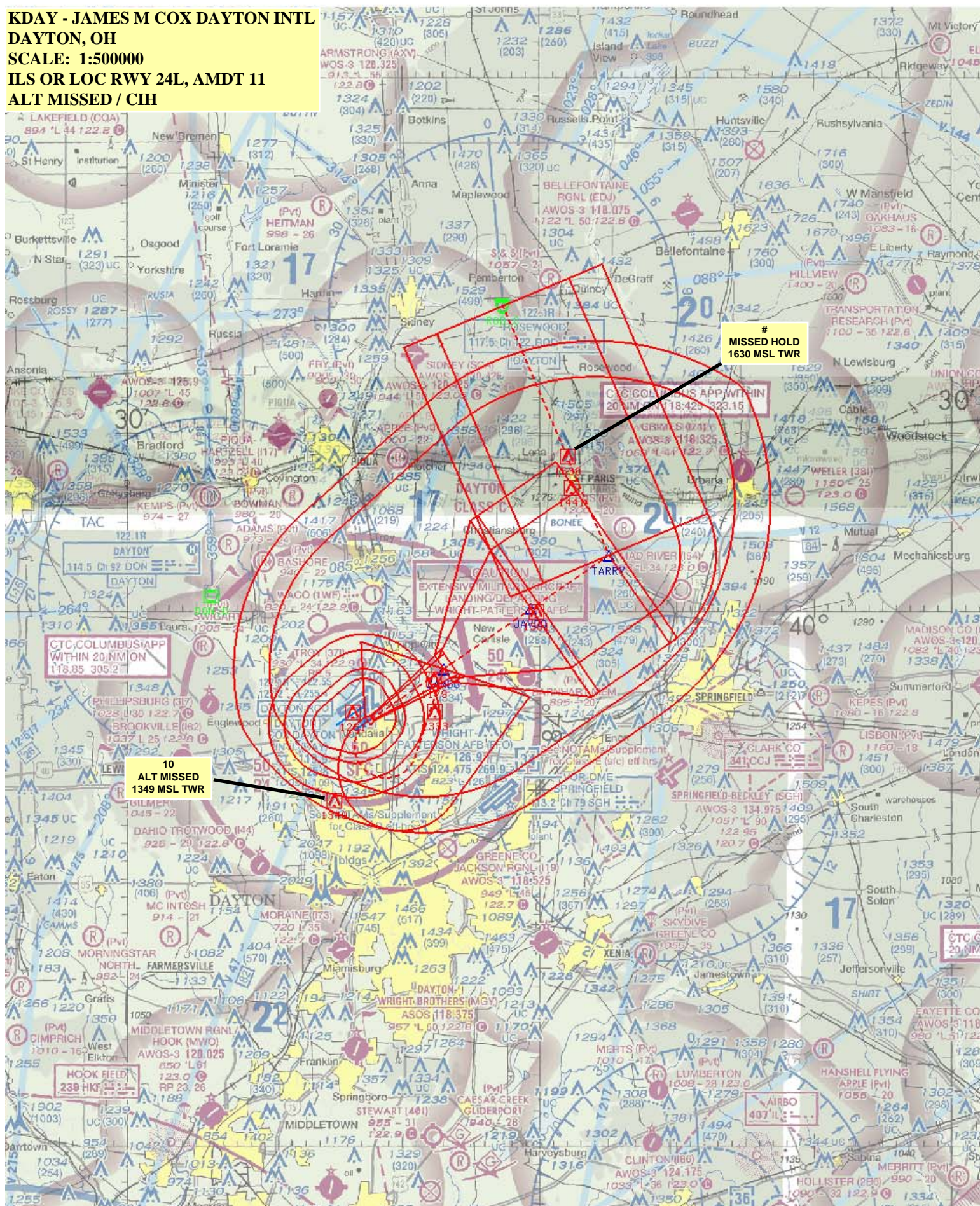
39°54'N-84°13'W

JAMES M COX DAYTON INTL (DAY)
ILS or LOC RWY 24L

**KDAY - JAMES M COX DAYTON INTL
DAYTON, OH
SCALE: 1:500000
ILS OR LOC RWY 24L, AMDT 11**



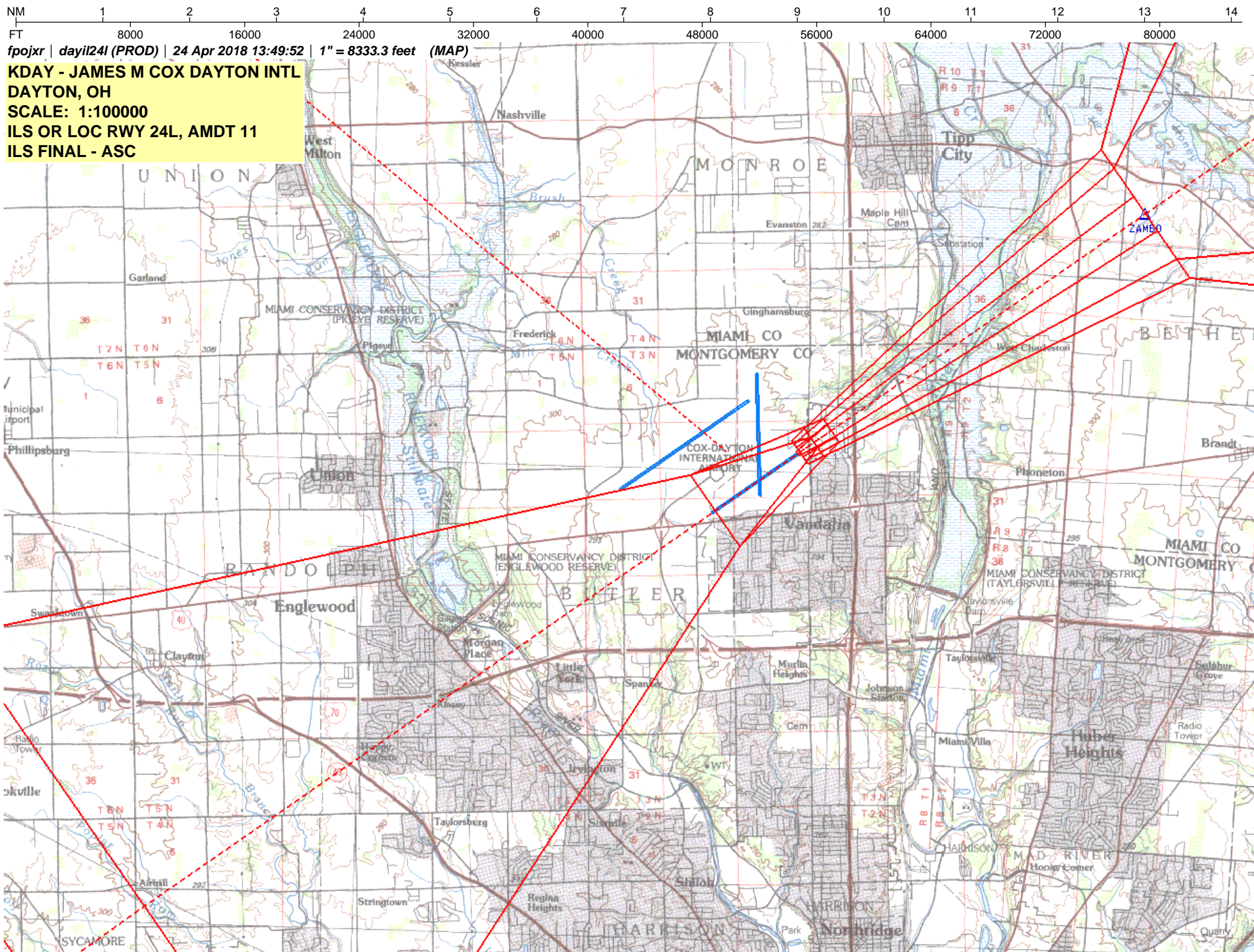
KDAY - JAMES M COX DAYTON INTL
DAYTON, OH
SCALE: 1:500000
ILS OR LOC RWY 24L, AMDT 11
ALT MISSED / CIH



fpojxr | dayil24lah (PROD) | 24 Apr 2018 14:03:26 | 1" = 41666.7 feet (MAP)

KDAY - JAMES M COX DAYTON INTL
DAYTON, OH
SCALE: 1:500000
ILS OR LOC RWY 24L, AMDT 11
ARRIVAL HOLDING MAP





NM 1 2 3 4 5 6 7 8 9 10 11 12 13 14
FT 8000 16000 24000 32000 40000 48000 56000 64000 72000 80000

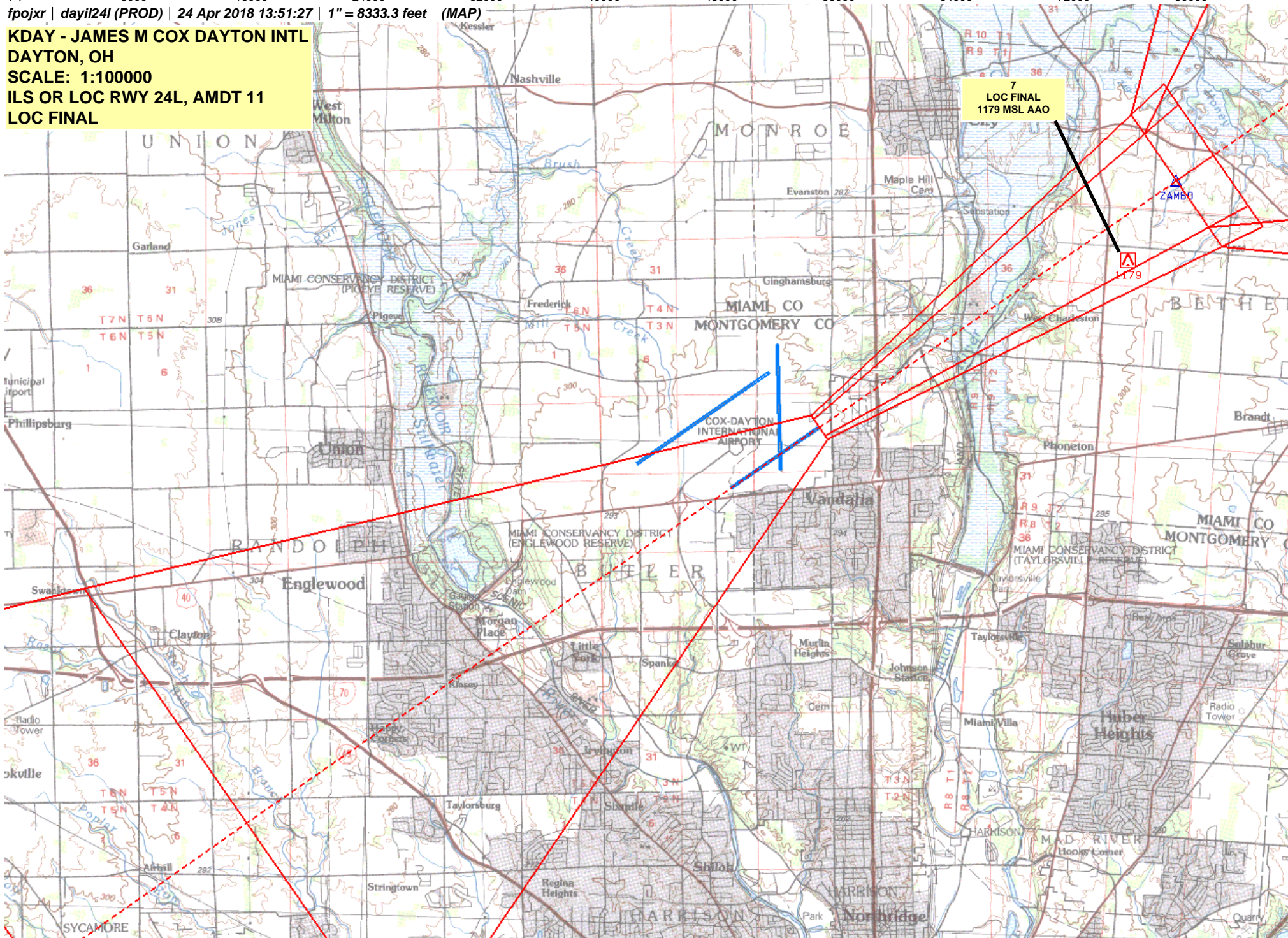
fpojxr | dayil24I (PROD) | 24 Apr 2018 13:51:27 | 1" = 8333.3 feet (MAP)

**KDAY - JAMES M COX DAYTON INTL
DAYTON, OH**

SCALE: 1:100000

ILS OR LOC RWY 24L, AMDT 11

LOC FINAL



ALT MISSED 100K / CIRCLING

