

Flight Procedure Tracking Form		Action: CANCELLATION	Task Type: IAP	Date Open: 02/12/2016	Task #: 2015112433012801010	Request #: 20151124330128
Procedure: RNAV (GPS) RWY 13 ORIG			Airport ID: KLGA	Airport: LAGUARDIA		Reimbursable #: NO
City: NEW YORK	ST: NY	GPS #:	Estimated Chart Date: 07/21/2016		FICO #:	
Fac ID: N/A		Fac. Type:			Specialist: DAVID DANNER	
Procedure Review						
	Rec'd	Rel'd	Full Name	Comments		
Lead:	11/30/2015	02/18/2016	MARCELLO SADORRA	QUALITY		
QA:	02/18/2016			22 3.8.2016 BD		
Liaison:				CHECKED		
Procedure Comments:			ENROUTE-NON			
			Remark Type: INFORMATION			
THIS CANCELS FDC 5/5685.						
CONTACT: MARLON ROBINSON / JULIE MORGAN: 405.954.3636 / 8568						

CANCEL

NEW YORK, NEW YORK


AL-289 (FAA)

15176

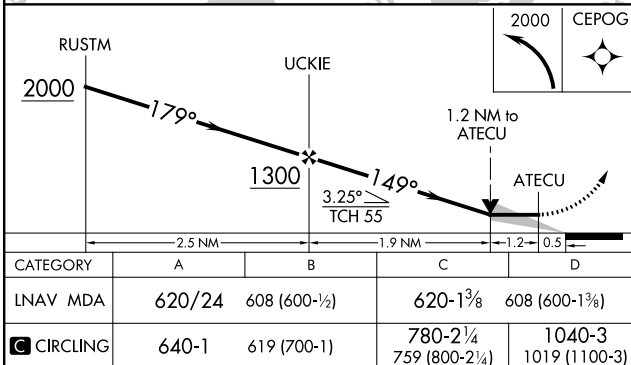
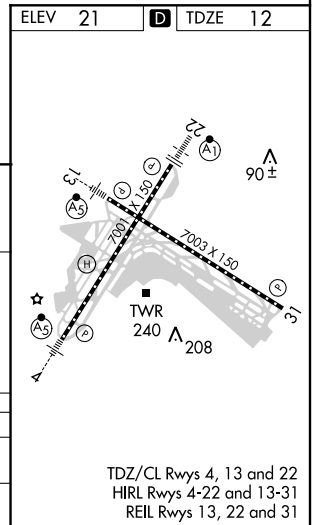
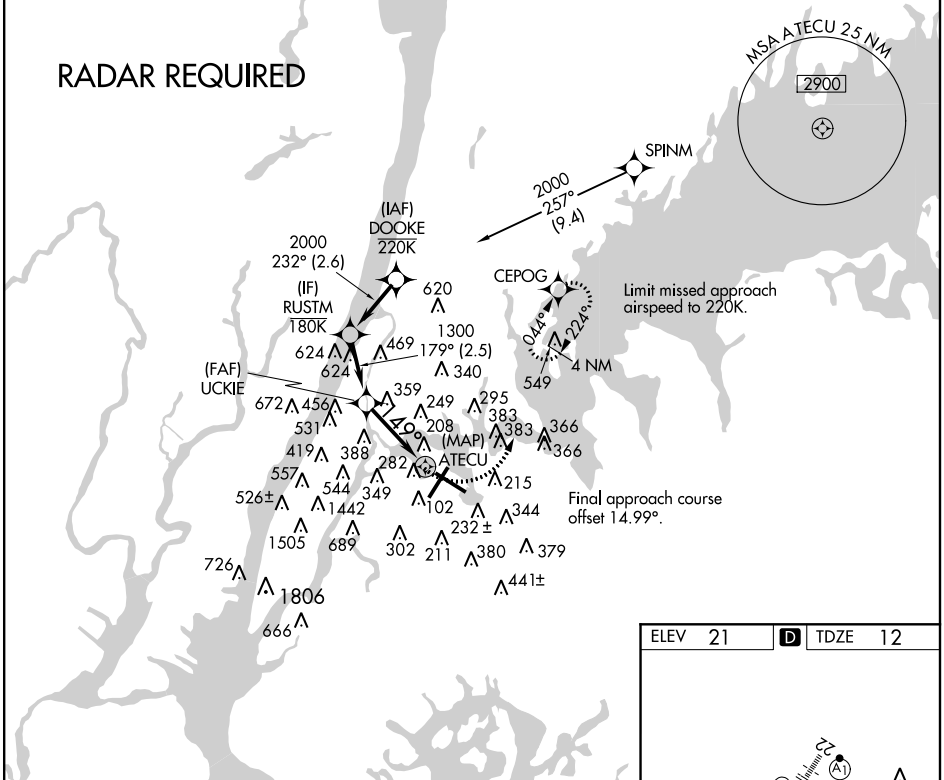
APP CRS	Rwy Idg	7003
149°	TDZE	12
	Apt Elev	21

RNAV (GPS) RWY 13

LAGUARDIA (LGA)

T DME/DME RNP-0.3 NA. For info MAPSLR, increase LNAV Cats C/D visibility to 1¼ mile. Night landing: Rwy 4 NA.			MALSR 	MISSED APPROACH: Climbing left turn to 2000 direct CEPOG and hold.	
ATIS ARR	125.95	NEW YORK APP CON	120.8 263.0	LAGUARDIA TOWER	118.7 263.0
ATIS DEP	127.05			GND CON	121.7 263.0
				CLNC DEL	135.2

RADAR REQUIRED



NEW YORK, NEW YORK

Orig 02APR15

40°47'N-73°52'W

LAGUARDIA (LGA)

RNAV (GPS) RWY 13

NE-2, 03 MAR 2016 to 31 MAR 2016

NE-2, 03 MAR 2016 to 31 MAR 2016