


<b>Flight Procedure Tracking Form</b>		<b>Action:</b> CANCELLATION	<b>Task Type:</b> IAP	<b>Date Open:</b> 11/17/2015	<b>Task #:</b> 2015111727184902001	<b>Request #:</b> 20151117271849
<b>Procedure:</b> VOR-F AMDT 3B			<b>Airport ID:</b> KLGA	<b>Airport:</b> LAGUARDIA		<b>Reimbursable #:</b> NO
<b>City:</b> NEW YORK	<b>ST:</b> NY	<b>GPS #:</b>	<b>Estimated Chart Date:</b> 05/26/2016		<b>FICO #:</b>	
<b>Fac ID:</b> N/A		<b>Fac. Type:</b>			<b>Specialist:</b> ANDI LAU	
<b>Procedure Review</b>						
	<b>Rec'd</b>	<b>Rel'd</b>	<b>Full Name</b>	<b>Comments</b>		
<b>Lead:</b>	11/18/2015					
<b>QA:</b>						
<b>Liaison:</b>						
<b>Procedure Comments:</b>			<b>Remark Type:</b> INFORMATION			
<p>ATTACHED FORM(S): 8260-5; 8260-2(S): APPLE REV 4, DIALS REV 7, GREKO REV 7, PROUD REV 12</p> <p>CONTACT: JULIE MORGAN, AJV-5410 PRODUCTION LEAD: 405-954-8565</p>						

CANCEL

NEW YORK, NEW YORK

AL-289 (FAA)

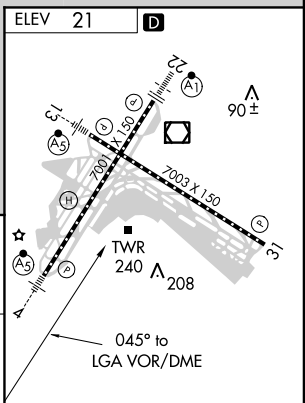
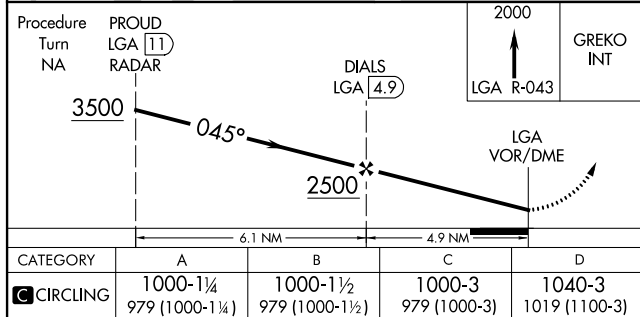
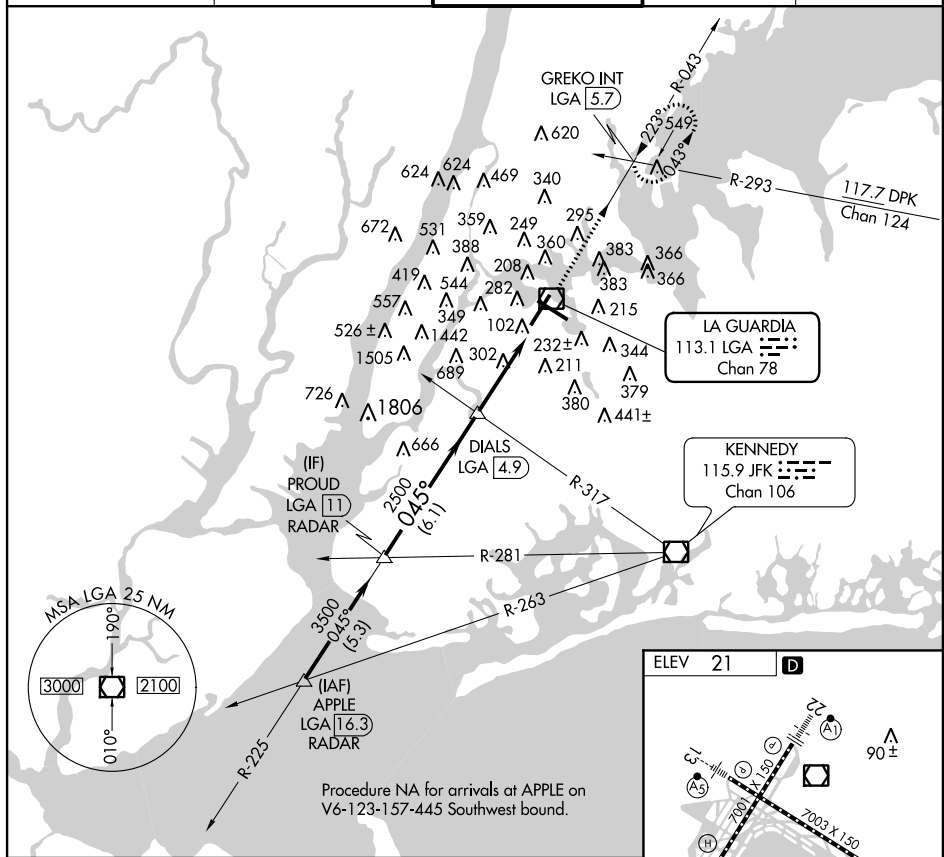
15176

VOR/DME LGA <b>113.1</b> Chan <b>78</b>	APP CRS <b>045°</b>	Rwy Idg TDZE Apt Elev <b>N/A</b> <b>N/A</b> <b>21</b>
---	------------------------	--

VOR-F  
LAGUARDIA(LGA)

<b>⚠</b> Helicopter visibility reduction below 1 SM NA. <b>⚠</b> Circling NA to Rwy 4.	MISSED APPROACH: Climb to 2000 via LGA VOR/DME R-043 to GREKO INT/LGA 5.7 DME and hold.
---	--

ATIS ARR <b>125.95</b> ATIS DEP <b>127.05</b>	NEW YORK APP CON <b>120.8 263.0</b>	LAGUARDIA TOWER <b>118.7 263.0</b>	GND CON <b>121.7 263.0</b>	CLNC DEL <b>135.2</b>
--	--	---------------------------------------	-------------------------------	--------------------------



TDZ/CL Rwy 4, 13 and 22  
HIRL Rwy 4-22 and 13-31  
REIL Rwy 13, 22 and 31

NEW YORK, NEW YORK

Amdt 3B 06FEB14

40°47'N-73°52'W

LAGUARDIA(LGA)  
VOR-F

NE-2, 10 DEC 2015 to 07 JAN 2016

NE-2, 10 DEC 2015 to 07 JAN 2016