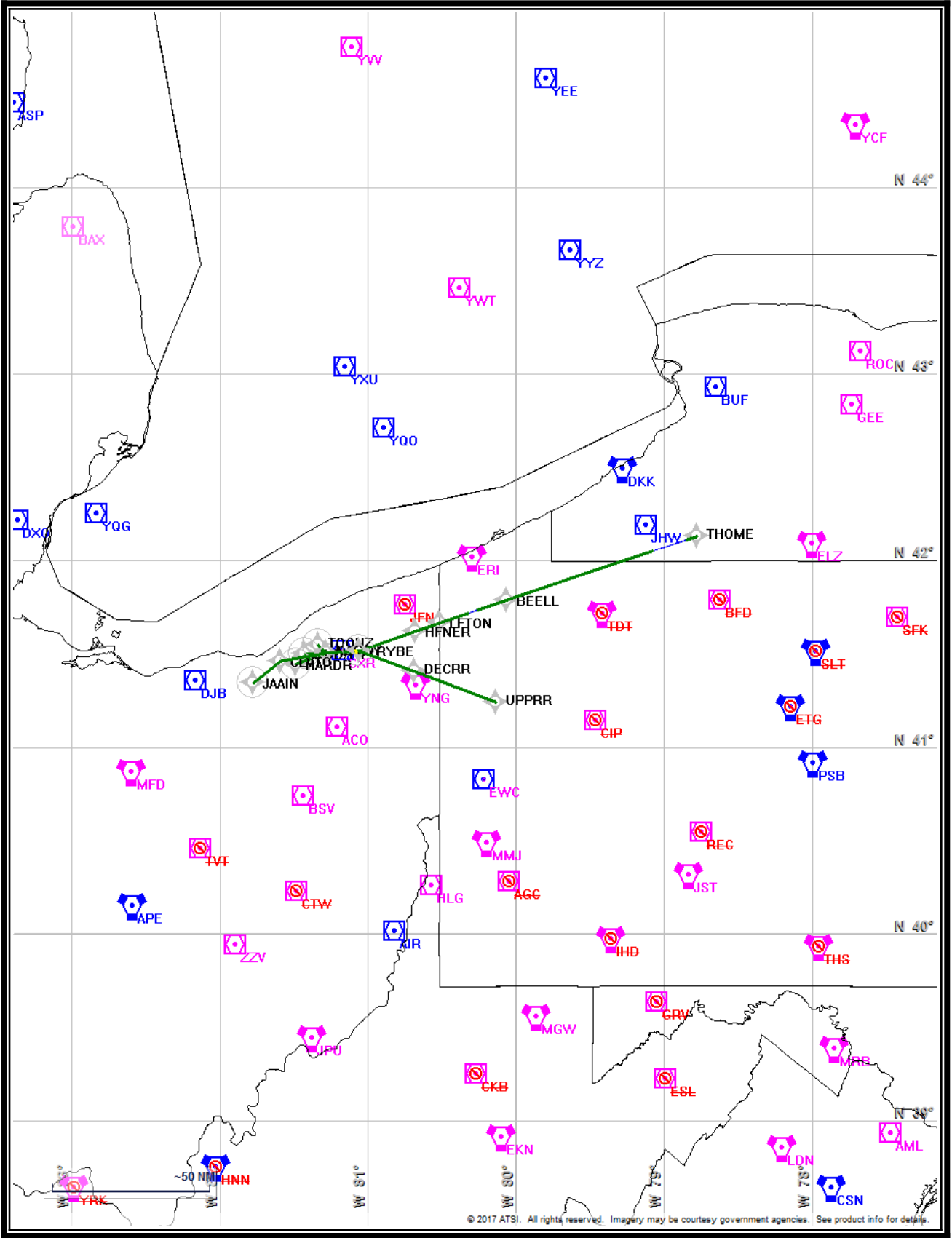


Name: Paul Jackson
Project Name: KCLE TRYBE STAR
Output File: KCLE TRYBE1 STAR
 NAGGY BUDRW
 20171030_1514
Procedure Name: TRYBE1
Software: RNAV-Pro™
Version: 2.39
Date/Time: 10/30/2017 3:14:50 PM
Input File: [KCLE TRYBE1 STAR
 NAGGY BUDRW
 20170829_1025.txt](#)
Databases: AIRNAV Date: 9/17/2017
 CIFP Date: 7/20/2017
 DTED® (MAX) Date: 2002

Results Summary:

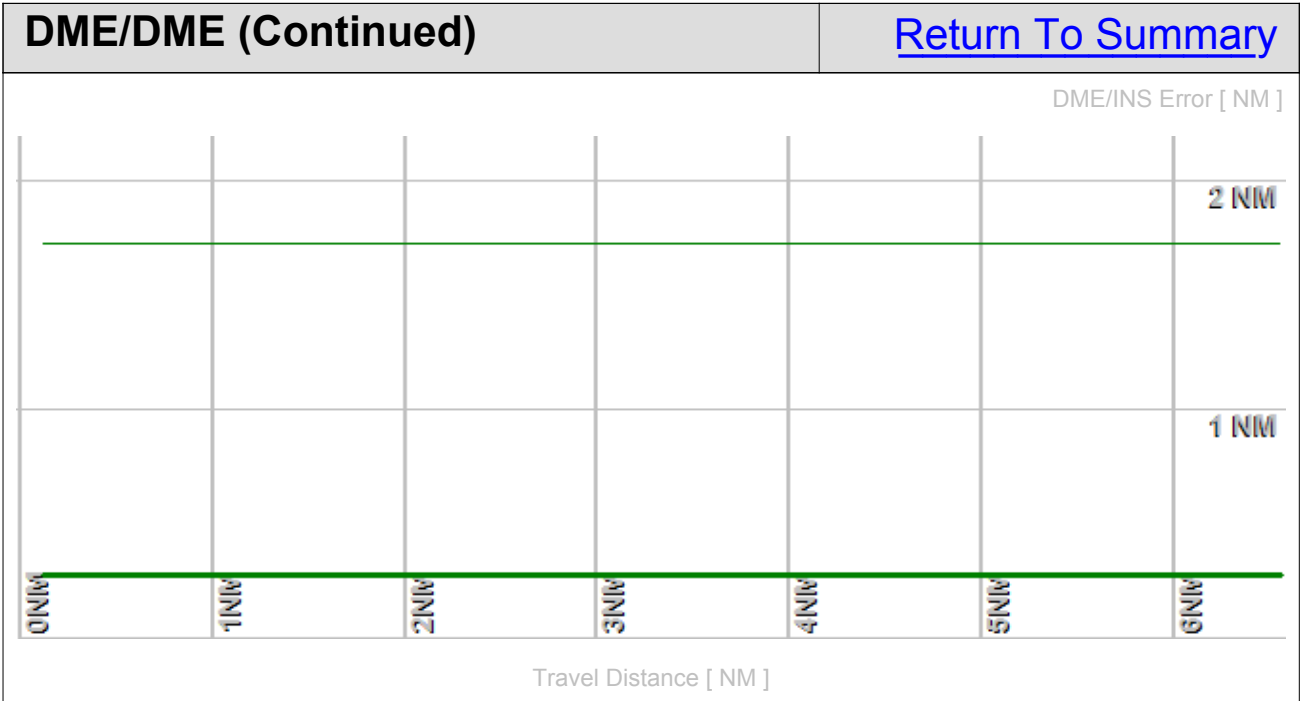
Flyability	✓	
DME/DME	✓	No Critical DMEs Exist
Radars	?	
Comms	?	
TERPS	?	



Flight Plan					Return To Summary		
Name	Type	Lat/Lon	Alt [ft]	VNAV Mode	IAS [Kts]	Turn Type	Leg Type
NAGGY	WP	N 41° 30' 24.98" W 81° 16' 51.34"	8000.0	Step	240.0	Fly By	TF
BUDRW	WP	N 41° 30' 2.34" W 81° 25' 36.03"	5000.0	Step	240.0	Fly Over	TF

Flyability		Return To Summary
Settings:	Flight Type: Arrival Selected Airport: KCLE Aircraft Category: Cat D Climb Gradient: <i>None assigned</i> Ground Speeds: Table: 200.0 Kts up to 11000.0 ft 240.0 Kts up to 18000.0 ft 260.0 Kts up to 24000.0 ft 340.0 Kts up to 99900.0 ft Wind Settings: <i>None assigned</i> Descent During a Turn: Allowed VNAV Mode: Flight Plan	
	Entire track is fly-able	

DME/DME	Return To Summary
Settings:	RNP: 2.0 Flight Mode: Manual Line of Sight (DTED Level 0 Max): Evaluated DME Restrictions: Evaluated Inertial Drift: Enabled Initial Drift: 0.558 NM INS Drift Rate: 8.000 NM/Hour Range Mode: OSV Co-Frequencies: Evaluated RNP Edges: Evaluated Min DME Range: 3.0 NM Allowed Gap Length: 4.0 NM DME Types: VOR/DME, VORTAC, Standalone, and User DME Include Angles: 30 to 150 Critical DMEs: Allowed DoD Facilities: Not included Foreign Facilities: Not included Low DMEs: Included Terminal DMEs: Included Flight Check DMEs: Selected Higher Altitudes: Evaluated Near Maximum Altitude: Evaluated
Total Number of DMEs Used: 3 Maximum DME Error: 0.283 NM. No Critical DMEs were found. Available DMEs: CXR, ACO, YNG, DJB Disabled DMEs: LAN, LFD, ELX, GIJ, PMM, MKG, HIC, PLN, MNM, CTW, JFN, TVT, BDF, DNV, EON, PLL, PNT, RBS, SAM, UIN, VLA, BVT, GSH, ECB, EWO, FLM, YRK, BRD, DWN, HML, ODI, RST, CMK, DNY, GFL, GGT, HNK, HUO, LGA, HTO, MSS, PWL, RKA, SLK, UCA, ULW, CRI, AGC, BFD, CIP, ETG, FJC, FQM, IHD, LVZ, MIP, MXE, REC, SFK, SLT, TDT, THS, AUW, JVL, LNR, STE, CKB, ESL, HNN, and GRV Foreign DMEs within range: UTR, YCF, YEE, YQG, YQO, YVV, YWT, YXU, YYZ	



DME/DME (Continued)						Return To Summary			
DMEs Used									
#	Name	Lat/Lon/MAGVAR	Range	Source	Critical	Err. [NM]	Status	Time	Distance
1	CXR	N 41° 31' 0.94" W 81° 9' 47.47" 05 W	H + ESV	User	NO	0.329	Enabled	24.6%	24.6%
2	ACO	N 41° 6' 28.45" W 81° 12' 5.49" 04 W	L	Database	NO	0.622	Enabled	100.0%	100.0%
3	DJB	N 41° 21' 29.03" W 82° 9' 43.09" 05 W	H	Database	NO	0.294	Enabled	75.4%	75.4%
	Total Coverage							100.0%	100.0%
Flight Check DME Selection									
Distance [NM]		Selected DMEs						Alternate	
0.0		CXR	ACO	DJB	YNG				

Available DMEs by Waypoints		Return To Summary
Waypoint Before	Waypoint After	DME List
NAGGY	BUDRW	CXR, ACO, DJB, and YNG

User Data					Return To Summary		
User Data Files							
#	File Name						
1	TRYBE1.udt						
User DMEs							
#	Name	Lat/Lon/MAGVAR	Range	Elevation [ft]	Frequency	Replaces	Status
1	LAN	N 42° 43' 2.62" W 84° 41' 51.03" 05 W	L	887.4	110.80	LAN	Disabled
2	LFD	N 42° 3' 44.96" W 84° 45' 54.48" 05 W	L	1040.0	111.20	LFD	Disabled
Restriction:		Bearing [True]: 105.0° to 160.0° Bearing [Mag]: 110.0° to 165.0°			Distance: Beyond 35.0 NM Altitude: Below 3000.0 ft		
3	ELX	N 42° 8' 39.88" W 86° 7' 21.74" 00 E	L	793.7	116.60	ELX	Disabled
4	GIJ	N 41° 46' 7.00" W 86° 19' 6.42" 00 E	H	802.7	115.40	GIJ	Disabled
Restriction:		Bearing [True]: 360.0° to 360.0° Bearing [Mag]: 360.0° to 360.0°			Distance: Beyond 35.0 NM Altitude: Below 3500.0 ft		
5	PMM	N 42° 27' 57.73" W 86° 6' 17.32" 00 E	H	639.9	112.10	PMM	Disabled
Restriction:		Bearing [True]: 360.0° to 360.0° Bearing [Mag]: 360.0° to 360.0°			Distance: Beyond 35.0 NM Altitude: Below 3000.0 ft		
6	MKG	N 43° 10' 9.31" W 86° 2' 21.76" 01 W	L	659.1	115.20	MKG	Disabled
Restriction:		Bearing [True]: 54.0° to 89.0° Bearing [Mag]: 55.0° to 90.0°			Distance: Beyond 10.0 NM Altitude: Below 4000.0 ft		
7	HIC	N 43° 34' 29.47" W 85° 42' 58.18" 01 W	L	920.0	117.60	HIC	Disabled
Restriction:		Bearing [True]: 19.0° to 89.0° Bearing [Mag]: 20.0° to 90.0°			Distance: Beyond 30.0 NM Altitude: Below 3000.0 ft		
Restriction:		Bearing [True]: 269.0° to 289.0° Bearing [Mag]: 270.0° to 290.0°			Distance: Beyond 35.0 NM Altitude: Below 3000.0 ft		
8	PLN	N 45° 37' 50.33" W 84° 39' 50.79" 06 W	L	835.3	111.80	PLN	Disabled
9	MNM	N 45° 10' 48.58" W 87° 38' 49.83" 00 E	L	650.1	109.60	MNM	Disabled
10	CTW	N 40° 13' 45.15" W 81° 28' 35.32" 07 W	L	1180.0	111.80	CTW	Disabled

User Data (Continued)					Return To Summary		
User DMEs (Continued)							
#	Name	Lat/Lon/MAGVAR	Range	Elevation [ft]	Frequency	Replaces	Status
11	JFN	N 41° 45' 36.42" W 80° 44' 53.20" 05 W	L	896.3	115.20	JFN	Disabled
Restriction:		Bearing [True]: 226.0° to 255.0° Bearing [Mag]: 231.0° to 260.0°			Distance: Beyond 30.0 NM Altitude: Below 3500.0 ft		
Restriction:		Bearing [True]: 121.0° to 185.0° Bearing [Mag]: 126.0° to 190.0°			Distance: Beyond 20.0 NM Altitude: Below 3500.0 ft		
Restriction:		Bearing [True]: 186.0° to 225.0° Bearing [Mag]: 191.0° to 230.0°			Distance: Beyond 0.0 NM Altitude: Below 99999.0 ft		
Restriction:		Bearing [True]: 80.0° to 120.0° Bearing [Mag]: 85.0° to 125.0°			Distance: Beyond 35.0 NM Altitude: Below 3500.0 ft		
12	TVT	N 40° 27' 29.04" W 82° 7' 36.52" 03 W	L	1330.4	116.50	TVT	Disabled
13	BDF	N 41° 9' 35.03" W 89° 35' 16.34" 00 E	H	810.0	114.70	BDF	Disabled
14	DNV	N 40° 17' 37.56" W 87° 33' 26.14" 02 E	L	698.8	111.00	DNV	Disabled
15	EON	N 41° 16' 10.68" W 87° 47' 27.79" 02 E	L	688.7	113.20	EON	Disabled
16	PLL	N 41° 57' 56.31" W 89° 31' 27.19" 03 E	L	840.0	111.20	PLL	Disabled
17	PNT	N 40° 49' 16.32" W 88° 44' 0.63" 03 E	L	680.0	109.60	PNT	Disabled
18	RBS	N 40° 34' 54.13" W 88° 9' 51.36" 02 E	L	780.0	116.80	RBS	Disabled
19	SAM	N 38° 29' 6.68" W 88° 5' 8.90" 03 E	L	540.0	116.60	SAM	Disabled
20	UIN	N 39° 50' 52.35" W 91° 16' 44.13" 05 E	H	715.1	113.60	UIN	Disabled
21	VLA	N 39° 5' 37.82" W 89° 9' 44.08" 04 E	L	605.5	114.30	VLA	Disabled
22	BVT	N 40° 33' 22.22" W 87° 4' 9.75" 01 E	H	752.2	115.10	BVT	Disabled
Restriction:		Bearing [True]: 299.0° to 45.0° Bearing [Mag]: 298.0° to 44.0°			Distance: Beyond 0.0 NM Altitude: Below 2800.0 ft		

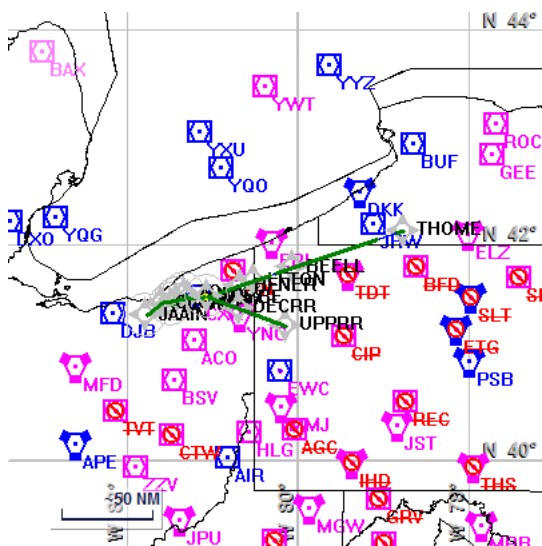
User Data (Continued)					Return To Summary		
User DMEs (Continued)							
#	Name	Lat/Lon/MAGVAR	Range	Elevation [ft]	Frequency	Replaces	Status
23	GSH	N 41° 31' 30.56" W 86° 1' 40.63" 00 E	H	851.8	113.70	GSH	Disabled
Restriction:		Bearing [True]: 71.0° to 129.0° Bearing [Mag]: 71.0° to 129.0°			Distance: Beyond 0.0 NM Altitude: Below 99999.0 ft		
24	ECB	N 38° 9' 30.11" W 82° 54' 36.20" 02 W	L	1070.0	110.40	ECB	Disabled
25	EWO	N 37° 37' 54.52" W 85° 40' 33.16" 01 E	L	960.0	110.80	EWO	Disabled
26	FLM	N 38° 38' 57.99" W 84° 18' 38.17" 04 W	H	808.5	117.00	FLM	Disabled
27	YRK	N 38° 38' 38.88" W 82° 58' 42.02" 05 W	L	1040.0	112.80	YRK	Disabled
28	BRD	N 46° 20' 53.81" W 94° 1' 33.54" 03 E	H	1253.9	116.90	BRD	Disabled
Restriction:		Bearing [True]: 3.0° to 3.0° Bearing [Mag]: 360.0° to 360.0°			Distance: Beyond 29.0 NM Altitude: Below 3000.0 ft		
29	DWN	N 45° 5' 14.87" W 94° 27' 13.86" 07 E	L	1130.0	109.00	DWN	Disabled
30	HML	N 48° 52' 9.07" W 97° 7' 4.45" 09 E	H	797.4	112.40	HML	Disabled
Restriction:		Bearing [True]: 84.0° to 94.0° Bearing [Mag]: 75.0° to 85.0°			Distance: Beyond 0.0 NM Altitude: Below 10000.0 ft		
Restriction:		Bearing [True]: 95.0° to 263.0° Bearing [Mag]: 86.0° to 254.0°			Distance: Beyond 35.0 NM Altitude: Below 3000.0 ft		
Restriction:		Bearing [True]: 264.0° to 279.0° Bearing [Mag]: 255.0° to 270.0°			Distance: Beyond 0.0 NM Altitude: Below 99999.0 ft		
Restriction:		Bearing [True]: 280.0° to 83.0° Bearing [Mag]: 271.0° to 74.0°			Distance: Beyond 35.0 NM Altitude: Below 3000.0 ft		
31	ODI	N 43° 54' 44.38" W 91° 28' 3.06" 01 E	H	1282.2	117.90	ODI	Disabled
32	RST	N 43° 46' 58.45" W 92° 35' 49.06" 05 E	L	1393.0	112.00	RST	Disabled
33	CMK	N 41° 16' 48.32" W 73° 34' 52.77" 12 W	L	693.8	116.60	CMK	Disabled
34	DNY	N 42° 10' 41.81" W 74° 57' 24.99" 11 W	L	2560.0	112.10	DNY	Disabled

User Data (Continued)					Return To Summary		
User DMEs (Continued)							
#	Name	Lat/Lon/MAGVAR	Range	Elevation [ft]	Frequency	Replaces	Status
35	GFL	N 43° 20' 30.09" W 73° 36' 42.32" 14 W	L	323.7	110.20	GFL	Disabled
Restriction:		Bearing [True]: 346.0° to 346.0° Bearing [Mag]: 360.0° to 360.0°			Distance: Beyond 0.0 NM Altitude: Below 9000.0 ft		
36	GGT	N 42° 47' 20.24" W 75° 49' 36.29" 11 W	L	2040.0	117.80	GGT	Disabled
37	HNK	N 42° 3' 47.00" W 75° 18' 58.62" 11 W	H	2070.0	116.80	HNK	Disabled
38	HUO	N 41° 24' 34.87" W 74° 35' 29.74" 11 W	H	1300.3	116.10	HUO	Disabled
39	LGA	N 40° 47' 1.38" W 73° 52' 6.96" 12 W	L	8.9	113.10	LGA	Disabled
Restriction:		Bearing [True]: 233.0° to 268.0° Bearing [Mag]: 245.0° to 280.0°			Distance: Beyond 25.0 NM Altitude: Below 6000.0 ft		
40	HTO	N 40° 55' 8.38" W 72° 19' 0.14" 13 W	H	22.0	113.60	HTO	Disabled
Restriction:		Bearing [True]: 267.0° to 312.0° Bearing [Mag]: 280.0° to 325.0°			Distance: Beyond 35.0 NM Altitude: Below 1700.0 ft		
Restriction:		Bearing [True]: 312.0° to 342.0° Bearing [Mag]: 325.0° to 355.0°			Distance: Beyond 30.0 NM Altitude: Below 2000.0 ft		
41	MSS	N 44° 54' 51.92" W 74° 43' 21.78" 14 W	H	197.5	114.10	MSS	Disabled
42	PWL	N 41° 46' 11.18" W 73° 36' 1.99" 12 W	L	1250.0	114.30	PWL	Disabled
43	RKA	N 42° 27' 58.91" W 75° 14' 21.51" 11 W	L	2027.2	112.60	RKA	Disabled
44	SLK	N 44° 23' 4.41" W 74° 12' 16.21" 14 W	L	1646.8	109.20	SLK	Disabled
45	UCA	N 43° 1' 35.45" W 75° 9' 52.28" 12 W	L	1420.0	111.20	UCA	Disabled
46	ULW	N 42° 5' 39.16" W 77° 1' 28.53" 12 W	L	1631.8	109.65	ULW	Disabled
47	CRI	N 40° 36' 44.90" W 73° 53' 40.00" 11 W	T	10.0	112.30	CRI	Disabled

User Data (Continued)					Return To Summary		
User DMEs (Continued)							
#	Name	Lat/Lon/MAGVAR	Range	Elevation [ft]	Frequency	Replaces	Status
48	AGC	N 40° 16' 43.12" W 80° 2' 27.08" 09 W	L	1284.6	110.00	AGC	Disabled
49	BFD	N 41° 47' 10.99" W 78° 37' 9.65" 07 W	L	2110.6	116.60	BFD	Disabled
50	CIP	N 41° 8' 46.66" W 79° 27' 28.71" 06 W	L	1519.5	112.90	CIP	Disabled
51	ETG	N 41° 12' 53.82" W 78° 8' 33.92" 10 W	H	2250.0	116.00	ETG	Disabled
52	FJC	N 40° 43' 36.12" W 75° 27' 17.12" 10 W	L	680.6	117.50	FJC	Disabled
Restriction:		Bearing [True]: 290.0° to 50.0° Bearing [Mag]: 300.0° to 60.0°			Distance: Beyond 26.0 NM Altitude: Below 4500.0 ft		
Restriction:		Bearing [True]: 51.0° to 289.0° Bearing [Mag]: 61.0° to 299.0°			Distance: Beyond 30.0 NM Altitude: Below 4000.0 ft		
53	FQM	N 41° 20' 18.81" W 76° 46' 29.52" 09 W	L	2098.0	114.40	FQM	Disabled
54	IHD	N 39° 58' 27.27" W 79° 21' 30.12" 06 W	L	2820.0	108.20	IHD	Disabled
55	LVZ	N 41° 16' 22.09" W 75° 41' 22.08" 10 W	L	2118.8	111.60	LVZ	Disabled
56	MIP	N 41° 1' 24.21" W 76° 39' 55.04" 09 W	L	1000.0	109.20	MIP	Disabled
57	MXE	N 39° 55' 5.00" W 75° 40' 14.91" 09 W	L	473.4	113.20	MXE	Disabled
58	REC	N 40° 32' 47.25" W 78° 44' 49.28" 09 W	L	2340.0	110.60	REC	Disabled
59	SFK	N 41° 41' 42.91" W 77° 25' 11.66" 08 W	L	1984.7	108.60	SFK	Disabled
60	SLT	N 41° 30' 45.93" W 77° 58' 12.39" 08 W	H	2310.0	113.90	SLT	Disabled

User Data (Continued)					Return To Summary		
User DMEs (Continued)							
#	Name	Lat/Lon/MAGVAR	Range	Elevation [ft]	Frequency	Replaces	Status
61	TDT	N 41° 42' 46.91" W 79° 25' 2.17" 09 W	L	1710.0	117.60	TDT	Disabled
Restriction:		Bearing [True]: 32.0° to 42.0° Bearing [Mag]: 41.0° to 51.0°			Distance: Beyond 30.0 NM Altitude: Below 4000.0 ft		
Restriction:		Bearing [True]: 296.0° to 331.0° Bearing [Mag]: 305.0° to 340.0°			Distance: Beyond 24.0 NM Altitude: Below 3500.0 ft		
Restriction:		Bearing [True]: 331.0° to 356.0° Bearing [Mag]: 340.0° to 5.0°			Distance: Beyond 24.0 NM Altitude: Below 5000.0 ft		
62	THS	N 39° 55' 59.62" W 77° 57' 3.40" 07 W	L	2338.0	115.00	THS	Disabled
63	AUW	N 44° 50' 48.40" W 89° 35' 11.68" 02 E	L	1204.7	111.60	AUW	Disabled
Restriction:		Bearing [True]: 322.0° to 302.0° Bearing [Mag]: 320.0° to 300.0°			Distance: Beyond 30.0 NM Altitude: Below 3000.0 ft		
Restriction:		Bearing [True]: 302.0° to 322.0° Bearing [Mag]: 300.0° to 320.0°			Distance: Beyond 30.0 NM Altitude: Below 4000.0 ft		
64	JVL	N 42° 33' 28.83" W 89° 6' 18.93" 03 E	L	931.4	114.30	JVL	Disabled
65	LNR	N 43° 17' 39.85" W 90° 7' 59.33" 00 E	L	1184.6	112.80	LNR	Disabled
66	STE	N 44° 32' 35.69" W 89° 31' 50.02" 01 W	L	1110.0	110.60	STE	Disabled
Restriction:		Bearing [True]: 359.0° to 359.0° Bearing [Mag]: 360.0° to 360.0°			Distance: Beyond 35.0 NM Altitude: Below 3000.0 ft		
67	CKB	N 39° 15' 11.57" W 80° 16' 4.32" 04 W	L	1425.7	112.60	CKB	Disabled
68	ESL	N 39° 13' 31.77" W 78° 59' 22.20" 06 W	L	2590.0	110.80	ESL	Disabled
69	HNN	N 38° 45' 14.85" W 82° 1' 34.20" 03 W	H	880.0	115.90	HNN	Disabled
70	GRV	N 39° 38' 6.11" W 79° 3' 1.90" 06 W	L	2640.0	112.30	GRV	Disabled
Restriction:		Bearing [True]: 301.0° to 64.0° Bearing [Mag]: 307.0° to 70.0°			Distance: Beyond 20.0 NM Altitude: Below 5000.0 ft		
Restriction:		Bearing [True]: 65.0° to 300.0° Bearing [Mag]: 71.0° to 306.0°			Distance: Beyond 20.0 NM Altitude: Below 6000.0 ft		
Restriction:		Bearing [True]: 102.0° to 107.0° Bearing [Mag]: 108.0° to 113.0°			Distance: Beyond 38.0 NM Altitude: Below 99999.0 ft		
Restriction:		Bearing [True]: 319.0° to 339.0° Bearing [Mag]: 325.0° to 345.0°			Distance: Beyond 35.0 NM Altitude: Below 99999.0 ft		

User Data (Continued)					Return To Summary		
User DMEs (Continued)							
#	Name	Lat/Lon/MAGVAR	Range	Elevation [ft]	Frequency	Replaces	Status
71	CXR	N 41° 31' 0.94" W 81° 9' 47.47" 05 W	H	1317.2	112.70	CXR	Used
		ESV:	Bearing [True]: 66.0° to 75.0° Bearing [Mag]: 71.0° to 80.0°		Arc Distance: Out to 99.0 NM Altitude: 10000.0 to 16000.0 ft		
72	EWC	N 40° 49' 29.76" W 80° 12' 41.56" 08 W	H	1226.8	115.80	EWC	Not Used
		ESV:	Bearing [True]: 360.0° to 28.0° Bearing [Mag]: 8.0° to 36.0°		Arc Distance: Out to 75.0 NM Altitude: 10000.0 to 16000.0 ft		



Name: Paul Jackson
Project Name: KCLE TRYBE STAR
Output File: KCLE TRYBE1 STAR
 NAGGY HARDR
 20171030_1514
Procedure Name: TRYBE1
Software: RNAV-Pro™
Version: 2.39
Date/Time: 10/30/2017 3:15:35 PM
Input File: [KCLE TRYBE1 STAR
 NAGGY HARDR
 20170829_1026.txt](#)
Databases: AIRNAV Date: 9/17/2017
 CIFP Date: 7/20/2017
 DTED® (MAX) Date: 2002

Results Summary:

Flyability



DME/DME



No Critical DMEs Exist

Radars

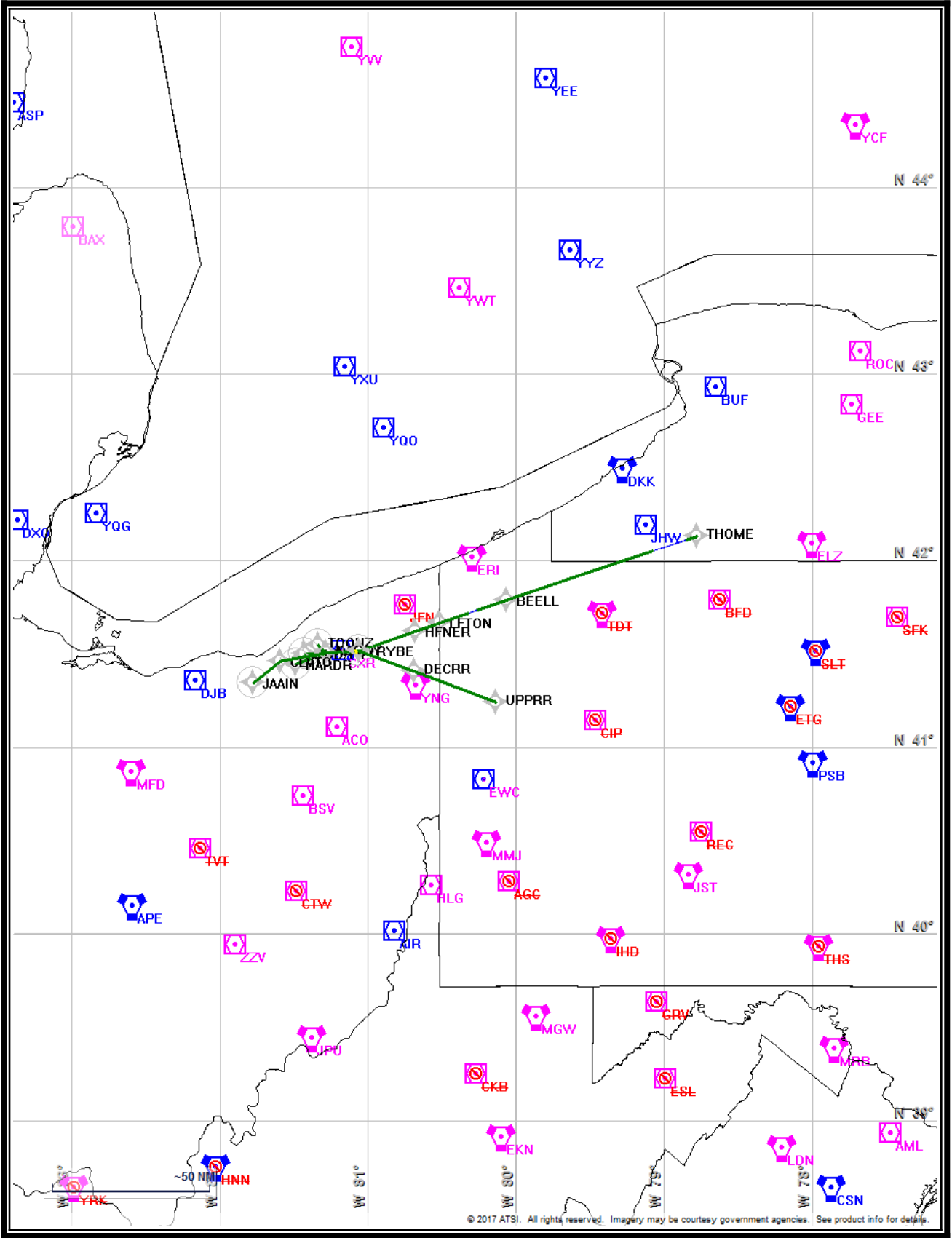


Comms



TERPS

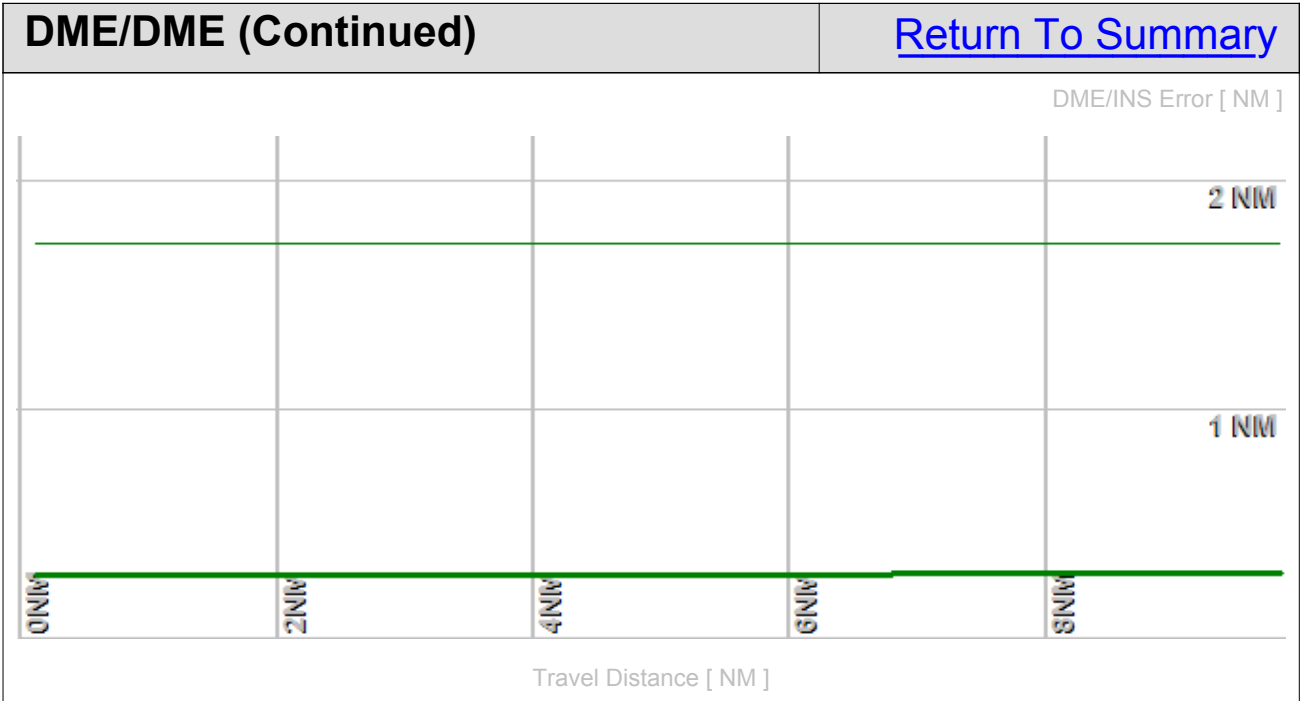




Flight Plan					Return To Summary		
Name	Type	Lat/Lon	Alt [ft]	VNAV Mode	IAS [Kts]	Turn Type	Leg Type
NAGGY	WP	N 41° 30' 24.98" W 81° 16' 51.34"	8000.0	Step	210.0	Fly By	TF
HARDR	WP	N 41° 26' 49.09" W 81° 29' 6.34"	5000.0	Step	210.0	Fly Over	TF

Flyability		Return To Summary
Settings:	Flight Type: Arrival Selected Airport: KCLE Aircraft Category: Cat D Climb Gradient: <i>None assigned</i> Ground Speeds: Table: 200.0 Kts up to 11000.0 ft 240.0 Kts up to 18000.0 ft 260.0 Kts up to 24000.0 ft 340.0 Kts up to 99900.0 ft Wind Settings: <i>None assigned</i> Descent During a Turn: Allowed VNAV Mode: Flight Plan	
Entire track is fly-able		

DME/DME	Return To Summary
Settings:	RNP: 2.0 Flight Mode: Manual Line of Sight (DTED Level 0 Max): Evaluated DME Restrictions: Evaluated Inertial Drift: Enabled Initial Drift: 0.558 NM INS Drift Rate: 8.000 NM/Hour Range Mode: OSV Co-Frequencies: Evaluated RNP Edges: Evaluated Min DME Range: 3.0 NM Allowed Gap Length: 4.0 NM DME Types: VOR/DME, VORTAC, Standalone, and User DME Include Angles: 30 to 150 Critical DMEs: Allowed DoD Facilities: Not included Foreign Facilities: Not included Low DMEs: Included Terminal DMEs: Included Flight Check DMEs: Selected Higher Altitudes: Evaluated Near Maximum Altitude: Evaluated
Total Number of DMEs Used: 3 Maximum DME Error: 0.290 NM. No Critical DMEs were found. Available DMEs: CXR, ACO, YNG, DJB Disabled DMEs: LAN, LFD, ELX, GIJ, PMM, MKG, HIC, PLN, MNM, CTW, JFN, TVT, BDF, DNV, EON, PLL, PNT, RBS, SAM, UIN, VLA, BVT, GSH, ECB, EWO, FLM, YRK, BRD, DWN, HML, ODI, RST, CMK, DNY, GFL, GGT, HNK, HUO, LGA, HTO, MSS, PWL, RKA, SLK, UCA, ULW, CRI, AGC, BFD, CIP, ETG, FJC, FQM, IHD, LVZ, MIP, MXE, REC, SFK, SLT, TDT, THS, AUW, JVL, LNR, STE, CKB, ESL, HNN, and GRV Foreign DMEs within range: UTR, YCF, YEE, YQG, YQO, YVV, YWT, YXU, YYZ	



DME/DME (Continued)						Return To Summary			
DMEs Used									
#	Name	Lat/Lon/MAGVAR	Range	Source	Critical	Err. [NM]	Status	Time	Distance
1	CXR	N 41° 31' 0.94" W 81° 9' 47.47" 05 W	H + ESV	User	NO	0.326	Enabled	86.4%	86.4%
2	ACO	N 41° 6' 28.45" W 81° 12' 5.49" 04 W	L	Database	NO	0.864	Enabled	100.0%	100.0%
3	DJB	N 41° 21' 29.03" W 82° 9' 43.09" 05 W	H	Database	NO	0.290	Enabled	13.6%	13.6%
	Total Coverage							100.0%	100.0%
Flight Check DME Selection									
Distance [NM]		Selected DMEs						Alternate	
0.0		CXR	ACO	DJB	YNG				

Available DMEs by Waypoints		Return To Summary
Waypoint Before	Waypoint After	DME List
NAGGY	HARDR	CXR, ACO, DJB, and YNG

User Data					Return To Summary		
User Data Files							
#	File Name						
1	TRYBE1.udt						
User DMEs							
#	Name	Lat/Lon/MAGVAR	Range	Elevation [ft]	Frequency	Replaces	Status
1	LAN	N 42° 43' 2.62" W 84° 41' 51.03" 05 W	L	887.4	110.80	LAN	Disabled
2	LFD	N 42° 3' 44.96" W 84° 45' 54.48" 05 W	L	1040.0	111.20	LFD	Disabled
Restriction:		Bearing [True]: 105.0° to 160.0° Bearing [Mag]: 110.0° to 165.0°			Distance: Beyond 35.0 NM Altitude: Below 3000.0 ft		
3	ELX	N 42° 8' 39.88" W 86° 7' 21.74" 00 E	L	793.7	116.60	ELX	Disabled
4	GIJ	N 41° 46' 7.00" W 86° 19' 6.42" 00 E	H	802.7	115.40	GIJ	Disabled
Restriction:		Bearing [True]: 360.0° to 360.0° Bearing [Mag]: 360.0° to 360.0°			Distance: Beyond 35.0 NM Altitude: Below 3500.0 ft		
5	PMM	N 42° 27' 57.73" W 86° 6' 17.32" 00 E	H	639.9	112.10	PMM	Disabled
Restriction:		Bearing [True]: 360.0° to 360.0° Bearing [Mag]: 360.0° to 360.0°			Distance: Beyond 35.0 NM Altitude: Below 3000.0 ft		
6	MKG	N 43° 10' 9.31" W 86° 2' 21.76" 01 W	L	659.1	115.20	MKG	Disabled
Restriction:		Bearing [True]: 54.0° to 89.0° Bearing [Mag]: 55.0° to 90.0°			Distance: Beyond 10.0 NM Altitude: Below 4000.0 ft		
7	HIC	N 43° 34' 29.47" W 85° 42' 58.18" 01 W	L	920.0	117.60	HIC	Disabled
Restriction:		Bearing [True]: 19.0° to 89.0° Bearing [Mag]: 20.0° to 90.0°			Distance: Beyond 30.0 NM Altitude: Below 3000.0 ft		
Restriction:		Bearing [True]: 269.0° to 289.0° Bearing [Mag]: 270.0° to 290.0°			Distance: Beyond 35.0 NM Altitude: Below 3000.0 ft		
8	PLN	N 45° 37' 50.33" W 84° 39' 50.79" 06 W	L	835.3	111.80	PLN	Disabled
9	MNM	N 45° 10' 48.58" W 87° 38' 49.83" 00 E	L	650.1	109.60	MNM	Disabled
10	CTW	N 40° 13' 45.15" W 81° 28' 35.32" 07 W	L	1180.0	111.80	CTW	Disabled

User Data (Continued)					Return To Summary		
User DMEs (Continued)							
#	Name	Lat/Lon/MAGVAR	Range	Elevation [ft]	Frequency	Replaces	Status
11	JFN	N 41° 45' 36.42" W 80° 44' 53.20" 05 W	L	896.3	115.20	JFN	Disabled
Restriction:		Bearing [True]: 226.0° to 255.0° Bearing [Mag]: 231.0° to 260.0°			Distance: Beyond 30.0 NM Altitude: Below 3500.0 ft		
Restriction:		Bearing [True]: 121.0° to 185.0° Bearing [Mag]: 126.0° to 190.0°			Distance: Beyond 20.0 NM Altitude: Below 3500.0 ft		
Restriction:		Bearing [True]: 186.0° to 225.0° Bearing [Mag]: 191.0° to 230.0°			Distance: Beyond 0.0 NM Altitude: Below 99999.0 ft		
Restriction:		Bearing [True]: 80.0° to 120.0° Bearing [Mag]: 85.0° to 125.0°			Distance: Beyond 35.0 NM Altitude: Below 3500.0 ft		
12	TVT	N 40° 27' 29.04" W 82° 7' 36.52" 03 W	L	1330.4	116.50	TVT	Disabled
13	BDF	N 41° 9' 35.03" W 89° 35' 16.34" 00 E	H	810.0	114.70	BDF	Disabled
14	DNV	N 40° 17' 37.56" W 87° 33' 26.14" 02 E	L	698.8	111.00	DNV	Disabled
15	EON	N 41° 16' 10.68" W 87° 47' 27.79" 02 E	L	688.7	113.20	EON	Disabled
16	PLL	N 41° 57' 56.31" W 89° 31' 27.19" 03 E	L	840.0	111.20	PLL	Disabled
17	PNT	N 40° 49' 16.32" W 88° 44' 0.63" 03 E	L	680.0	109.60	PNT	Disabled
18	RBS	N 40° 34' 54.13" W 88° 9' 51.36" 02 E	L	780.0	116.80	RBS	Disabled
19	SAM	N 38° 29' 6.68" W 88° 5' 8.90" 03 E	L	540.0	116.60	SAM	Disabled
20	UIN	N 39° 50' 52.35" W 91° 16' 44.13" 05 E	H	715.1	113.60	UIN	Disabled
21	VLA	N 39° 5' 37.82" W 89° 9' 44.08" 04 E	L	605.5	114.30	VLA	Disabled
22	BVT	N 40° 33' 22.22" W 87° 4' 9.75" 01 E	H	752.2	115.10	BVT	Disabled
Restriction:		Bearing [True]: 299.0° to 45.0° Bearing [Mag]: 298.0° to 44.0°			Distance: Beyond 0.0 NM Altitude: Below 2800.0 ft		

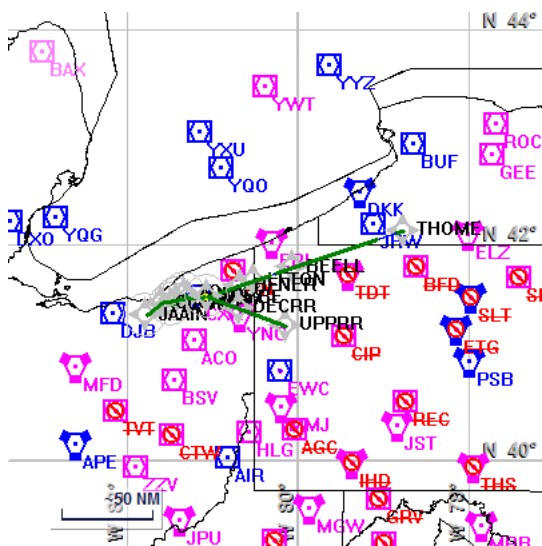
User Data (Continued)					Return To Summary		
User DMEs (Continued)							
#	Name	Lat/Lon/MAGVAR	Range	Elevation [ft]	Frequency	Replaces	Status
23	GSH	N 41° 31' 30.56" W 86° 1' 40.63" 00 E	H	851.8	113.70	GSH	Disabled
Restriction:		Bearing [True]: 71.0° to 129.0° Bearing [Mag]: 71.0° to 129.0°			Distance: Beyond 0.0 NM Altitude: Below 99999.0 ft		
24	ECB	N 38° 9' 30.11" W 82° 54' 36.20" 02 W	L	1070.0	110.40	ECB	Disabled
25	EWO	N 37° 37' 54.52" W 85° 40' 33.16" 01 E	L	960.0	110.80	EWO	Disabled
26	FLM	N 38° 38' 57.99" W 84° 18' 38.17" 04 W	H	808.5	117.00	FLM	Disabled
27	YRK	N 38° 38' 38.88" W 82° 58' 42.02" 05 W	L	1040.0	112.80	YRK	Disabled
28	BRD	N 46° 20' 53.81" W 94° 1' 33.54" 03 E	H	1253.9	116.90	BRD	Disabled
Restriction:		Bearing [True]: 3.0° to 3.0° Bearing [Mag]: 360.0° to 360.0°			Distance: Beyond 29.0 NM Altitude: Below 3000.0 ft		
29	DWN	N 45° 5' 14.87" W 94° 27' 13.86" 07 E	L	1130.0	109.00	DWN	Disabled
30	HML	N 48° 52' 9.07" W 97° 7' 4.45" 09 E	H	797.4	112.40	HML	Disabled
Restriction:		Bearing [True]: 84.0° to 94.0° Bearing [Mag]: 75.0° to 85.0°			Distance: Beyond 0.0 NM Altitude: Below 10000.0 ft		
Restriction:		Bearing [True]: 95.0° to 263.0° Bearing [Mag]: 86.0° to 254.0°			Distance: Beyond 35.0 NM Altitude: Below 3000.0 ft		
Restriction:		Bearing [True]: 264.0° to 279.0° Bearing [Mag]: 255.0° to 270.0°			Distance: Beyond 0.0 NM Altitude: Below 99999.0 ft		
Restriction:		Bearing [True]: 280.0° to 83.0° Bearing [Mag]: 271.0° to 74.0°			Distance: Beyond 35.0 NM Altitude: Below 3000.0 ft		
31	ODI	N 43° 54' 44.38" W 91° 28' 3.06" 01 E	H	1282.2	117.90	ODI	Disabled
32	RST	N 43° 46' 58.45" W 92° 35' 49.06" 05 E	L	1393.0	112.00	RST	Disabled
33	CMK	N 41° 16' 48.32" W 73° 34' 52.77" 12 W	L	693.8	116.60	CMK	Disabled
34	DNY	N 42° 10' 41.81" W 74° 57' 24.99" 11 W	L	2560.0	112.10	DNY	Disabled

User Data (Continued)					Return To Summary		
User DMEs (Continued)							
#	Name	Lat/Lon/MAGVAR	Range	Elevation [ft]	Frequency	Replaces	Status
35	GFL	N 43° 20' 30.09" W 73° 36' 42.32" 14 W	L	323.7	110.20	GFL	Disabled
Restriction:		Bearing [True]: 346.0° to 346.0° Bearing [Mag]: 360.0° to 360.0°			Distance: Beyond 0.0 NM Altitude: Below 9000.0 ft		
36	GGT	N 42° 47' 20.24" W 75° 49' 36.29" 11 W	L	2040.0	117.80	GGT	Disabled
37	HNK	N 42° 3' 47.00" W 75° 18' 58.62" 11 W	H	2070.0	116.80	HNK	Disabled
38	HUO	N 41° 24' 34.87" W 74° 35' 29.74" 11 W	H	1300.3	116.10	HUO	Disabled
39	LGA	N 40° 47' 1.38" W 73° 52' 6.96" 12 W	L	8.9	113.10	LGA	Disabled
Restriction:		Bearing [True]: 233.0° to 268.0° Bearing [Mag]: 245.0° to 280.0°			Distance: Beyond 25.0 NM Altitude: Below 6000.0 ft		
40	HTO	N 40° 55' 8.38" W 72° 19' 0.14" 13 W	H	22.0	113.60	HTO	Disabled
Restriction:		Bearing [True]: 267.0° to 312.0° Bearing [Mag]: 280.0° to 325.0°			Distance: Beyond 35.0 NM Altitude: Below 1700.0 ft		
Restriction:		Bearing [True]: 312.0° to 342.0° Bearing [Mag]: 325.0° to 355.0°			Distance: Beyond 30.0 NM Altitude: Below 2000.0 ft		
41	MSS	N 44° 54' 51.92" W 74° 43' 21.78" 14 W	H	197.5	114.10	MSS	Disabled
42	PWL	N 41° 46' 11.18" W 73° 36' 1.99" 12 W	L	1250.0	114.30	PWL	Disabled
43	RKA	N 42° 27' 58.91" W 75° 14' 21.51" 11 W	L	2027.2	112.60	RKA	Disabled
44	SLK	N 44° 23' 4.41" W 74° 12' 16.21" 14 W	L	1646.8	109.20	SLK	Disabled
45	UCA	N 43° 1' 35.45" W 75° 9' 52.28" 12 W	L	1420.0	111.20	UCA	Disabled
46	ULW	N 42° 5' 39.16" W 77° 1' 28.53" 12 W	L	1631.8	109.65	ULW	Disabled
47	CRI	N 40° 36' 44.90" W 73° 53' 40.00" 11 W	T	10.0	112.30	CRI	Disabled

User Data (Continued)					Return To Summary		
User DMEs (Continued)							
#	Name	Lat/Lon/MAGVAR	Range	Elevation [ft]	Frequency	Replaces	Status
48	AGC	N 40° 16' 43.12" W 80° 2' 27.08" 09 W	L	1284.6	110.00	AGC	Disabled
49	BFD	N 41° 47' 10.99" W 78° 37' 9.65" 07 W	L	2110.6	116.60	BFD	Disabled
50	CIP	N 41° 8' 46.66" W 79° 27' 28.71" 06 W	L	1519.5	112.90	CIP	Disabled
51	ETG	N 41° 12' 53.82" W 78° 8' 33.92" 10 W	H	2250.0	116.00	ETG	Disabled
52	FJC	N 40° 43' 36.12" W 75° 27' 17.12" 10 W	L	680.6	117.50	FJC	Disabled
Restriction:		Bearing [True]: 290.0° to 50.0° Bearing [Mag]: 300.0° to 60.0°			Distance: Beyond 26.0 NM Altitude: Below 4500.0 ft		
Restriction:		Bearing [True]: 51.0° to 289.0° Bearing [Mag]: 61.0° to 299.0°			Distance: Beyond 30.0 NM Altitude: Below 4000.0 ft		
53	FQM	N 41° 20' 18.81" W 76° 46' 29.52" 09 W	L	2098.0	114.40	FQM	Disabled
54	IHD	N 39° 58' 27.27" W 79° 21' 30.12" 06 W	L	2820.0	108.20	IHD	Disabled
55	LVZ	N 41° 16' 22.09" W 75° 41' 22.08" 10 W	L	2118.8	111.60	LVZ	Disabled
56	MIP	N 41° 1' 24.21" W 76° 39' 55.04" 09 W	L	1000.0	109.20	MIP	Disabled
57	MXE	N 39° 55' 5.00" W 75° 40' 14.91" 09 W	L	473.4	113.20	MXE	Disabled
58	REC	N 40° 32' 47.25" W 78° 44' 49.28" 09 W	L	2340.0	110.60	REC	Disabled
59	SFK	N 41° 41' 42.91" W 77° 25' 11.66" 08 W	L	1984.7	108.60	SFK	Disabled
60	SLT	N 41° 30' 45.93" W 77° 58' 12.39" 08 W	H	2310.0	113.90	SLT	Disabled

User Data (Continued)					Return To Summary		
User DMEs (Continued)							
#	Name	Lat/Lon/MAGVAR	Range	Elevation [ft]	Frequency	Replaces	Status
61	TDT	N 41° 42' 46.91" W 79° 25' 2.17" 09 W	L	1710.0	117.60	TDT	Disabled
Restriction:		Bearing [True]: 32.0° to 42.0° Bearing [Mag]: 41.0° to 51.0°			Distance: Beyond 30.0 NM Altitude: Below 4000.0 ft		
Restriction:		Bearing [True]: 296.0° to 331.0° Bearing [Mag]: 305.0° to 340.0°			Distance: Beyond 24.0 NM Altitude: Below 3500.0 ft		
Restriction:		Bearing [True]: 331.0° to 356.0° Bearing [Mag]: 340.0° to 5.0°			Distance: Beyond 24.0 NM Altitude: Below 5000.0 ft		
62	THS	N 39° 55' 59.62" W 77° 57' 3.40" 07 W	L	2338.0	115.00	THS	Disabled
63	AUW	N 44° 50' 48.40" W 89° 35' 11.68" 02 E	L	1204.7	111.60	AUW	Disabled
Restriction:		Bearing [True]: 322.0° to 302.0° Bearing [Mag]: 320.0° to 300.0°			Distance: Beyond 30.0 NM Altitude: Below 3000.0 ft		
Restriction:		Bearing [True]: 302.0° to 322.0° Bearing [Mag]: 300.0° to 320.0°			Distance: Beyond 30.0 NM Altitude: Below 4000.0 ft		
64	JVL	N 42° 33' 28.83" W 89° 6' 18.93" 03 E	L	931.4	114.30	JVL	Disabled
65	LNR	N 43° 17' 39.85" W 90° 7' 59.33" 00 E	L	1184.6	112.80	LNR	Disabled
66	STE	N 44° 32' 35.69" W 89° 31' 50.02" 01 W	L	1110.0	110.60	STE	Disabled
Restriction:		Bearing [True]: 359.0° to 359.0° Bearing [Mag]: 360.0° to 360.0°			Distance: Beyond 35.0 NM Altitude: Below 3000.0 ft		
67	CKB	N 39° 15' 11.57" W 80° 16' 4.32" 04 W	L	1425.7	112.60	CKB	Disabled
68	ESL	N 39° 13' 31.77" W 78° 59' 22.20" 06 W	L	2590.0	110.80	ESL	Disabled
69	HNN	N 38° 45' 14.85" W 82° 1' 34.20" 03 W	H	880.0	115.90	HNN	Disabled
70	GRV	N 39° 38' 6.11" W 79° 3' 1.90" 06 W	L	2640.0	112.30	GRV	Disabled
Restriction:		Bearing [True]: 301.0° to 64.0° Bearing [Mag]: 307.0° to 70.0°			Distance: Beyond 20.0 NM Altitude: Below 5000.0 ft		
Restriction:		Bearing [True]: 65.0° to 300.0° Bearing [Mag]: 71.0° to 306.0°			Distance: Beyond 20.0 NM Altitude: Below 6000.0 ft		
Restriction:		Bearing [True]: 102.0° to 107.0° Bearing [Mag]: 108.0° to 113.0°			Distance: Beyond 38.0 NM Altitude: Below 99999.0 ft		
Restriction:		Bearing [True]: 319.0° to 339.0° Bearing [Mag]: 325.0° to 345.0°			Distance: Beyond 35.0 NM Altitude: Below 99999.0 ft		

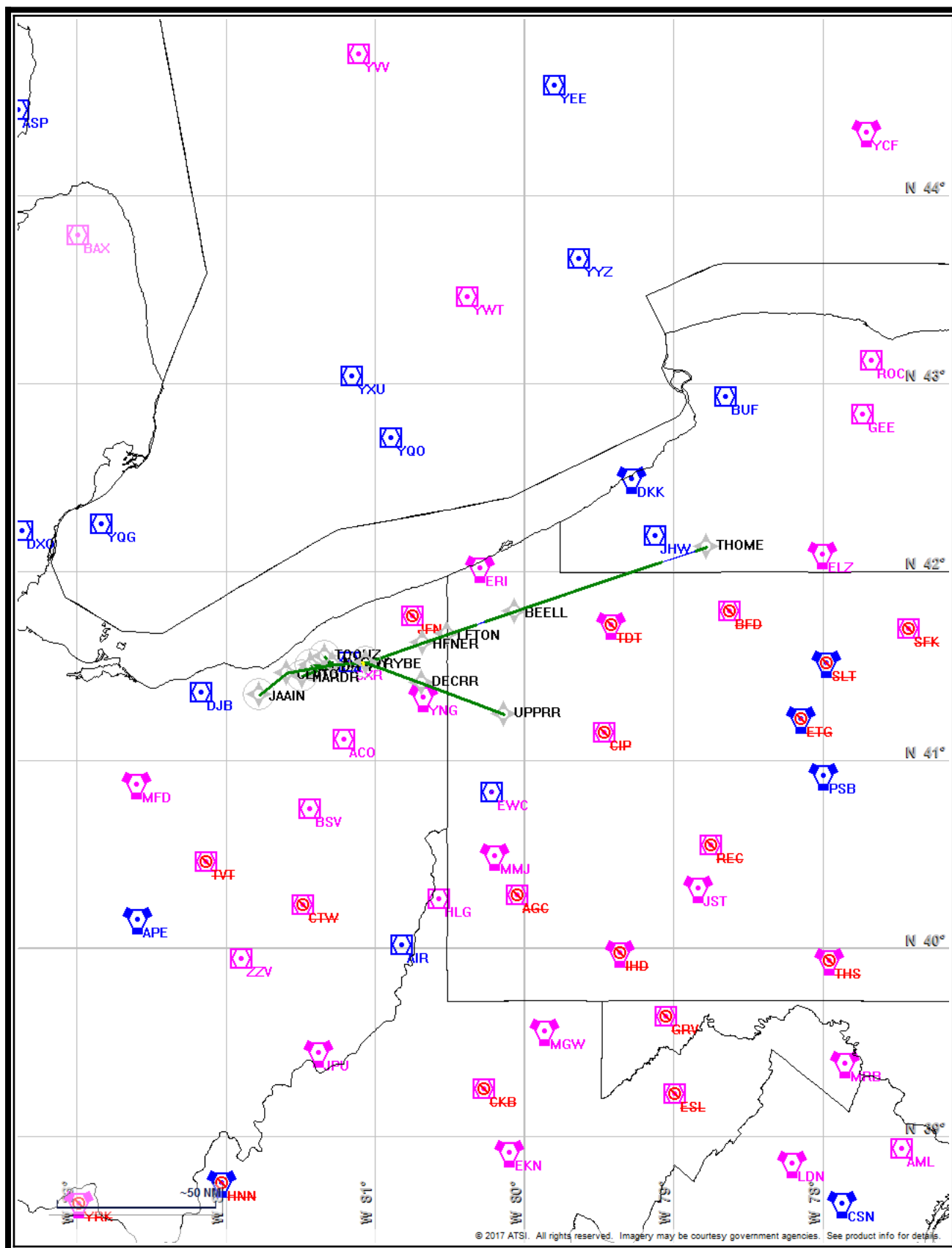
User Data (Continued)					Return To Summary		
User DMEs (Continued)							
#	Name	Lat/Lon/MAGVAR	Range	Elevation [ft]	Frequency	Replaces	Status
71	CXR	N 41° 31' 0.94" W 81° 9' 47.47" 05 W	H	1317.2	112.70	CXR	Used
		ESV:	Bearing [True]: 66.0° to 75.0° Bearing [Mag]: 71.0° to 80.0°		Arc Distance: Out to 99.0 NM Altitude: 10000.0 to 16000.0 ft		
72	EWC	N 40° 49' 29.76" W 80° 12' 41.56" 08 W	H	1226.8	115.80	EWC	Not Used
		ESV:	Bearing [True]: 360.0° to 28.0° Bearing [Mag]: 8.0° to 36.0°		Arc Distance: Out to 75.0 NM Altitude: 10000.0 to 16000.0 ft		



Name: Paul Jackson
Project Name: KCLE TRYBE STAR
Output File: KCLE TRYBE1 STAR
 NAGGY TOONZ
 20171030_1514
Procedure Name: TRYBE1
Software: RNAV-Pro™
Version: 2.39
Date/Time: 10/30/2017 3:16:19 PM
Input File: [KCLE TRYBE1 STAR
 NAGGY TOONZ
 20170829_1024.txt](#)
Databases: AIRNAV Date: 9/17/2017
 CIFP Date: 7/20/2017
 DTED® (MAX) Date: 2002

Results Summary:

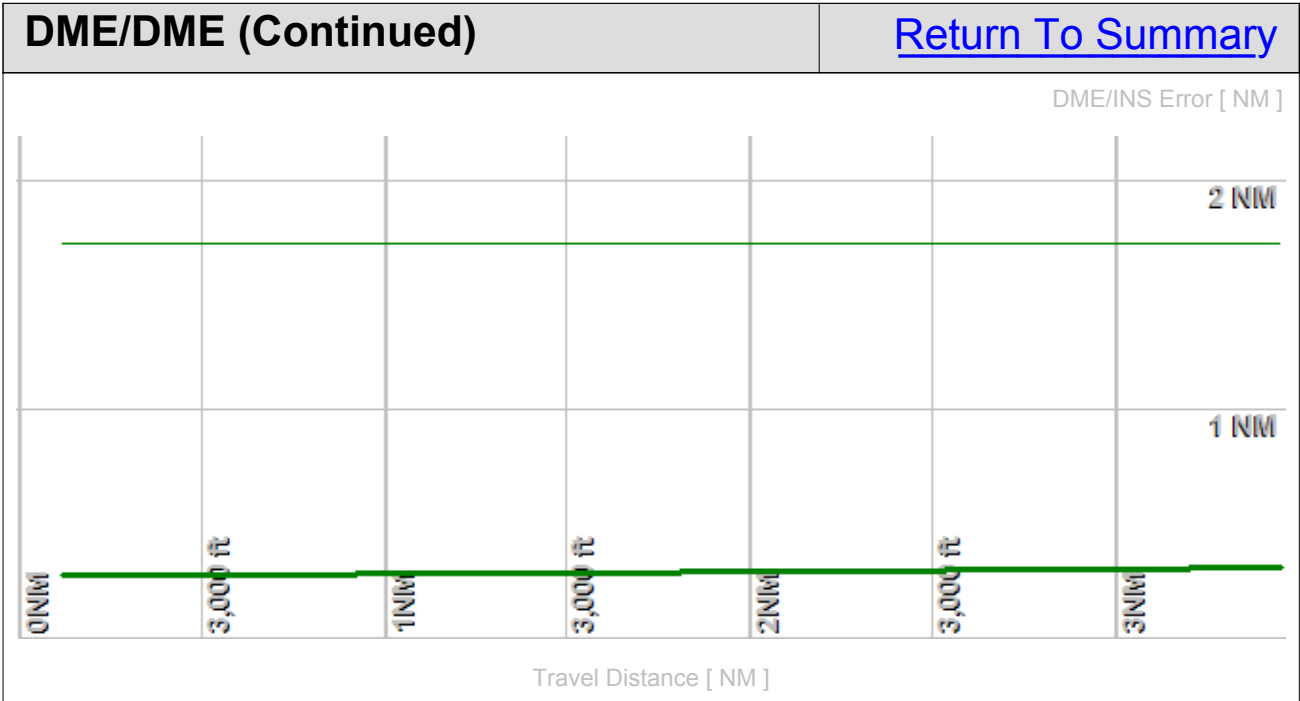
Flyability	✓	Please Check Flyability Results
DME/DME	✓	No Critical DMEs Exist
Radars	?	
Comms	?	
TERPS	?	



Flight Plan					Return To Summary		
Name	Type	Lat/Lon	Alt [ft]	VNAV Mode	IAS [Kts]	Turn Type	Leg Type
NAGGY	WP	N 41° 30' 24.98" W 81° 16' 51.34"	8000.0	Step	180.0	Fly By	TF
TOONZ	WP	N 41° 32' 55.12" W 81° 20' 6.94"	5000.0	Step	180.0	Fly Over	TF

Flyability		Return To Summary
Settings:	Flight Type: Arrival Selected Airport: KCLE Aircraft Category: Cat D Climb Gradient: <i>None assigned</i> Ground Speeds: Table: 200.0 Kts up to 11000.0 ft 240.0 Kts up to 18000.0 ft 260.0 Kts up to 24000.0 ft 340.0 Kts up to 99900.0 ft Wind Settings: <i>None assigned</i> Descent During a Turn: Allowed VNAV Mode: Flight Plan	
	Aircraft ALTITUDE at Fly-Over WP TOONZ too high.	

DME/DME	Return To Summary
Settings:	<p> RNP: 2.0 Flight Mode: Manual Line of Sight (DTED Level 0 Max): Evaluated DME Restrictions: Evaluated Inertial Drift: Enabled Initial Drift: 0.558 NM INS Drift Rate: 8.000 NM/Hour Range Mode: OSV Co-Frequencies: Evaluated RNP Edges: Evaluated Min DME Range: 3.0 NM Allowed Gap Length: 4.0 NM DME Types: VOR/DME, VORTAC, Standalone, and User DME Include Angles: 30 to 150 Critical DMEs: Allowed DoD Facilities: Not included Foreign Facilities: Not included Low DMEs: Included Terminal DMEs: Included Flight Check DMEs: Selected Higher Altitudes: Evaluated Near Maximum Altitude: Evaluated </p>
<p>Total Number of DMEs Used: 2</p> <p>Maximum DME Error: 0.311 NM.</p> <p>No Critical DMEs were found.</p> <p>Available DMEs: CXR, ACO, YNG</p> <p>Disabled DMEs: LAN, LFD, ELX, GIJ, PMM, MKG, HIC, PLN, MNM, CTW, JFN, TVT, BDF, DNV, EON, PLL, PNT, RBS, SAM, UIN, VLA, BVT, GSH, ECB, EWO, FLM, YRK, BRD, DWN, HML, ODI, RST, CMK, DNY, GFL, GGT, HNK, HUO, LGA, HTO, MSS, PWL, RKA, SLK, UCA, ULW, CRI, AGC, BFD, CIP, ETG, FJC, FQM, IHD, LVZ, MIP, MXE, REC, SFK, SLT, TDT, THS, AUW, JVL, LNR, STE, CKB, ESL, HNN, and GRV</p> <p>Foreign DMEs within range: UTR, YCF, YEE, YQG, YQO, YVV, YWT, YXU, YYZ</p>	



DME/DME (Continued)						Return To Summary			
DMEs Used									
#	Name	Lat/Lon/MAGVAR	Range	Source	Critical	Err. [NM]	Status	Time	Distance
1	CXR	N 41° 31' 0.94" W 81° 9' 47.47" 05 W	H + ESV	User	NO	0.346	Enabled	100.0%	100.0%
2	ACO	N 41° 6' 28.45" W 81° 12' 5.49" 04 W	L	Database	NO	0.696	Enabled	100.0%	100.0%
	Total Coverage							100.0%	100.0%
Flight Check DME Selection									
Distance [NM]		Selected DMEs						Alternate	
0.0		CXR	ACO	YNG					

Available DMEs by Waypoints		Return To Summary
Waypoint Before	Waypoint After	DME List
NAGGY	TOONZ	CXR, ACO, and YNG

User Data					Return To Summary		
User Data Files							
#	File Name						
1	TRYBE1.udt						
User DMEs							
#	Name	Lat/Lon/MAGVAR	Range	Elevation [ft]	Frequency	Replaces	Status
1	LAN	N 42° 43' 2.62" W 84° 41' 51.03" 05 W	L	887.4	110.80	LAN	Disabled
2	LFD	N 42° 3' 44.96" W 84° 45' 54.48" 05 W	L	1040.0	111.20	LFD	Disabled
Restriction:		Bearing [True]: 105.0° to 160.0° Bearing [Mag]: 110.0° to 165.0°			Distance: Beyond 35.0 NM Altitude: Below 3000.0 ft		
3	ELX	N 42° 8' 39.88" W 86° 7' 21.74" 00 E	L	793.7	116.60	ELX	Disabled
4	GIJ	N 41° 46' 7.00" W 86° 19' 6.42" 00 E	H	802.7	115.40	GIJ	Disabled
Restriction:		Bearing [True]: 360.0° to 360.0° Bearing [Mag]: 360.0° to 360.0°			Distance: Beyond 35.0 NM Altitude: Below 3500.0 ft		
5	PMM	N 42° 27' 57.73" W 86° 6' 17.32" 00 E	H	639.9	112.10	PMM	Disabled
Restriction:		Bearing [True]: 360.0° to 360.0° Bearing [Mag]: 360.0° to 360.0°			Distance: Beyond 35.0 NM Altitude: Below 3000.0 ft		
6	MKG	N 43° 10' 9.31" W 86° 2' 21.76" 01 W	L	659.1	115.20	MKG	Disabled
Restriction:		Bearing [True]: 54.0° to 89.0° Bearing [Mag]: 55.0° to 90.0°			Distance: Beyond 10.0 NM Altitude: Below 4000.0 ft		
7	HIC	N 43° 34' 29.47" W 85° 42' 58.18" 01 W	L	920.0	117.60	HIC	Disabled
Restriction:		Bearing [True]: 19.0° to 89.0° Bearing [Mag]: 20.0° to 90.0°			Distance: Beyond 30.0 NM Altitude: Below 3000.0 ft		
Restriction:		Bearing [True]: 269.0° to 289.0° Bearing [Mag]: 270.0° to 290.0°			Distance: Beyond 35.0 NM Altitude: Below 3000.0 ft		
8	PLN	N 45° 37' 50.33" W 84° 39' 50.79" 06 W	L	835.3	111.80	PLN	Disabled
9	MNM	N 45° 10' 48.58" W 87° 38' 49.83" 00 E	L	650.1	109.60	MNM	Disabled
10	CTW	N 40° 13' 45.15" W 81° 28' 35.32" 07 W	L	1180.0	111.80	CTW	Disabled

User Data (Continued)					Return To Summary		
User DMEs (Continued)							
#	Name	Lat/Lon/MAGVAR	Range	Elevation [ft]	Frequency	Replaces	Status
11	JFN	N 41° 45' 36.42" W 80° 44' 53.20" 05 W	L	896.3	115.20	JFN	Disabled
Restriction:		Bearing [True]: 226.0° to 255.0° Bearing [Mag]: 231.0° to 260.0°			Distance: Beyond 30.0 NM Altitude: Below 3500.0 ft		
Restriction:		Bearing [True]: 121.0° to 185.0° Bearing [Mag]: 126.0° to 190.0°			Distance: Beyond 20.0 NM Altitude: Below 3500.0 ft		
Restriction:		Bearing [True]: 186.0° to 225.0° Bearing [Mag]: 191.0° to 230.0°			Distance: Beyond 0.0 NM Altitude: Below 99999.0 ft		
Restriction:		Bearing [True]: 80.0° to 120.0° Bearing [Mag]: 85.0° to 125.0°			Distance: Beyond 35.0 NM Altitude: Below 3500.0 ft		
12	TVT	N 40° 27' 29.04" W 82° 7' 36.52" 03 W	L	1330.4	116.50	TVT	Disabled
13	BDF	N 41° 9' 35.03" W 89° 35' 16.34" 00 E	H	810.0	114.70	BDF	Disabled
14	DNV	N 40° 17' 37.56" W 87° 33' 26.14" 02 E	L	698.8	111.00	DNV	Disabled
15	EON	N 41° 16' 10.68" W 87° 47' 27.79" 02 E	L	688.7	113.20	EON	Disabled
16	PLL	N 41° 57' 56.31" W 89° 31' 27.19" 03 E	L	840.0	111.20	PLL	Disabled
17	PNT	N 40° 49' 16.32" W 88° 44' 0.63" 03 E	L	680.0	109.60	PNT	Disabled
18	RBS	N 40° 34' 54.13" W 88° 9' 51.36" 02 E	L	780.0	116.80	RBS	Disabled
19	SAM	N 38° 29' 6.68" W 88° 5' 8.90" 03 E	L	540.0	116.60	SAM	Disabled
20	UIN	N 39° 50' 52.35" W 91° 16' 44.13" 05 E	H	715.1	113.60	UIN	Disabled
21	VLA	N 39° 5' 37.82" W 89° 9' 44.08" 04 E	L	605.5	114.30	VLA	Disabled
22	BVT	N 40° 33' 22.22" W 87° 4' 9.75" 01 E	H	752.2	115.10	BVT	Disabled
Restriction:		Bearing [True]: 299.0° to 45.0° Bearing [Mag]: 298.0° to 44.0°			Distance: Beyond 0.0 NM Altitude: Below 2800.0 ft		

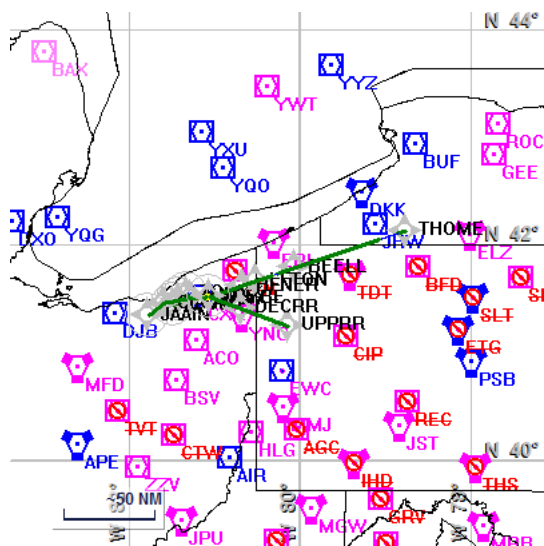
User Data (Continued)					Return To Summary		
User DMEs (Continued)							
#	Name	Lat/Lon/MAGVAR	Range	Elevation [ft]	Frequency	Replaces	Status
23	GSH	N 41° 31' 30.56" W 86° 1' 40.63" 00 E	H	851.8	113.70	GSH	Disabled
Restriction:		Bearing [True]: 71.0° to 129.0° Bearing [Mag]: 71.0° to 129.0°			Distance: Beyond 0.0 NM Altitude: Below 99999.0 ft		
24	ECB	N 38° 9' 30.11" W 82° 54' 36.20" 02 W	L	1070.0	110.40	ECB	Disabled
25	EWO	N 37° 37' 54.52" W 85° 40' 33.16" 01 E	L	960.0	110.80	EWO	Disabled
26	FLM	N 38° 38' 57.99" W 84° 18' 38.17" 04 W	H	808.5	117.00	FLM	Disabled
27	YRK	N 38° 38' 38.88" W 82° 58' 42.02" 05 W	L	1040.0	112.80	YRK	Disabled
28	BRD	N 46° 20' 53.81" W 94° 1' 33.54" 03 E	H	1253.9	116.90	BRD	Disabled
Restriction:		Bearing [True]: 3.0° to 3.0° Bearing [Mag]: 360.0° to 360.0°			Distance: Beyond 29.0 NM Altitude: Below 3000.0 ft		
29	DWN	N 45° 5' 14.87" W 94° 27' 13.86" 07 E	L	1130.0	109.00	DWN	Disabled
30	HML	N 48° 52' 9.07" W 97° 7' 4.45" 09 E	H	797.4	112.40	HML	Disabled
Restriction:		Bearing [True]: 84.0° to 94.0° Bearing [Mag]: 75.0° to 85.0°			Distance: Beyond 0.0 NM Altitude: Below 10000.0 ft		
Restriction:		Bearing [True]: 95.0° to 263.0° Bearing [Mag]: 86.0° to 254.0°			Distance: Beyond 35.0 NM Altitude: Below 3000.0 ft		
Restriction:		Bearing [True]: 264.0° to 279.0° Bearing [Mag]: 255.0° to 270.0°			Distance: Beyond 0.0 NM Altitude: Below 99999.0 ft		
Restriction:		Bearing [True]: 280.0° to 83.0° Bearing [Mag]: 271.0° to 74.0°			Distance: Beyond 35.0 NM Altitude: Below 3000.0 ft		
31	ODI	N 43° 54' 44.38" W 91° 28' 3.06" 01 E	H	1282.2	117.90	ODI	Disabled
32	RST	N 43° 46' 58.45" W 92° 35' 49.06" 05 E	L	1393.0	112.00	RST	Disabled
33	CMK	N 41° 16' 48.32" W 73° 34' 52.77" 12 W	L	693.8	116.60	CMK	Disabled
34	DNY	N 42° 10' 41.81" W 74° 57' 24.99" 11 W	L	2560.0	112.10	DNY	Disabled

User Data (Continued)					Return To Summary		
User DMEs (Continued)							
#	Name	Lat/Lon/MAGVAR	Range	Elevation [ft]	Frequency	Replaces	Status
35	GFL	N 43° 20' 30.09" W 73° 36' 42.32" 14 W	L	323.7	110.20	GFL	Disabled
Restriction:		Bearing [True]: 346.0° to 346.0° Bearing [Mag]: 360.0° to 360.0°			Distance: Beyond 0.0 NM Altitude: Below 9000.0 ft		
36	GGT	N 42° 47' 20.24" W 75° 49' 36.29" 11 W	L	2040.0	117.80	GGT	Disabled
37	HNK	N 42° 3' 47.00" W 75° 18' 58.62" 11 W	H	2070.0	116.80	HNK	Disabled
38	HUO	N 41° 24' 34.87" W 74° 35' 29.74" 11 W	H	1300.3	116.10	HUO	Disabled
39	LGA	N 40° 47' 1.38" W 73° 52' 6.96" 12 W	L	8.9	113.10	LGA	Disabled
Restriction:		Bearing [True]: 233.0° to 268.0° Bearing [Mag]: 245.0° to 280.0°			Distance: Beyond 25.0 NM Altitude: Below 6000.0 ft		
40	HTO	N 40° 55' 8.38" W 72° 19' 0.14" 13 W	H	22.0	113.60	HTO	Disabled
Restriction:		Bearing [True]: 267.0° to 312.0° Bearing [Mag]: 280.0° to 325.0°			Distance: Beyond 35.0 NM Altitude: Below 1700.0 ft		
Restriction:		Bearing [True]: 312.0° to 342.0° Bearing [Mag]: 325.0° to 355.0°			Distance: Beyond 30.0 NM Altitude: Below 2000.0 ft		
41	MSS	N 44° 54' 51.92" W 74° 43' 21.78" 14 W	H	197.5	114.10	MSS	Disabled
42	PWL	N 41° 46' 11.18" W 73° 36' 1.99" 12 W	L	1250.0	114.30	PWL	Disabled
43	RKA	N 42° 27' 58.91" W 75° 14' 21.51" 11 W	L	2027.2	112.60	RKA	Disabled
44	SLK	N 44° 23' 4.41" W 74° 12' 16.21" 14 W	L	1646.8	109.20	SLK	Disabled
45	UCA	N 43° 1' 35.45" W 75° 9' 52.28" 12 W	L	1420.0	111.20	UCA	Disabled
46	ULW	N 42° 5' 39.16" W 77° 1' 28.53" 12 W	L	1631.8	109.65	ULW	Disabled
47	CRI	N 40° 36' 44.90" W 73° 53' 40.00" 11 W	T	10.0	112.30	CRI	Disabled

User Data (Continued)					Return To Summary		
User DMEs (Continued)							
#	Name	Lat/Lon/MAGVAR	Range	Elevation [ft]	Frequency	Replaces	Status
48	AGC	N 40° 16' 43.12" W 80° 2' 27.08" 09 W	L	1284.6	110.00	AGC	Disabled
49	BFD	N 41° 47' 10.99" W 78° 37' 9.65" 07 W	L	2110.6	116.60	BFD	Disabled
50	CIP	N 41° 8' 46.66" W 79° 27' 28.71" 06 W	L	1519.5	112.90	CIP	Disabled
51	ETG	N 41° 12' 53.82" W 78° 8' 33.92" 10 W	H	2250.0	116.00	ETG	Disabled
52	FJC	N 40° 43' 36.12" W 75° 27' 17.12" 10 W	L	680.6	117.50	FJC	Disabled
Restriction:		Bearing [True]: 290.0° to 50.0° Bearing [Mag]: 300.0° to 60.0°			Distance: Beyond 26.0 NM Altitude: Below 4500.0 ft		
Restriction:		Bearing [True]: 51.0° to 289.0° Bearing [Mag]: 61.0° to 299.0°			Distance: Beyond 30.0 NM Altitude: Below 4000.0 ft		
53	FQM	N 41° 20' 18.81" W 76° 46' 29.52" 09 W	L	2098.0	114.40	FQM	Disabled
54	IHD	N 39° 58' 27.27" W 79° 21' 30.12" 06 W	L	2820.0	108.20	IHD	Disabled
55	LVZ	N 41° 16' 22.09" W 75° 41' 22.08" 10 W	L	2118.8	111.60	LVZ	Disabled
56	MIP	N 41° 1' 24.21" W 76° 39' 55.04" 09 W	L	1000.0	109.20	MIP	Disabled
57	MXE	N 39° 55' 5.00" W 75° 40' 14.91" 09 W	L	473.4	113.20	MXE	Disabled
58	REC	N 40° 32' 47.25" W 78° 44' 49.28" 09 W	L	2340.0	110.60	REC	Disabled
59	SFK	N 41° 41' 42.91" W 77° 25' 11.66" 08 W	L	1984.7	108.60	SFK	Disabled
60	SLT	N 41° 30' 45.93" W 77° 58' 12.39" 08 W	H	2310.0	113.90	SLT	Disabled

User Data (Continued)					Return To Summary		
User DMEs (Continued)							
#	Name	Lat/Lon/MAGVAR	Range	Elevation [ft]	Frequency	Replaces	Status
61	TDT	N 41° 42' 46.91" W 79° 25' 2.17" 09 W	L	1710.0	117.60	TDT	Disabled
Restriction:		Bearing [True]: 32.0° to 42.0° Bearing [Mag]: 41.0° to 51.0°			Distance: Beyond 30.0 NM Altitude: Below 4000.0 ft		
Restriction:		Bearing [True]: 296.0° to 331.0° Bearing [Mag]: 305.0° to 340.0°			Distance: Beyond 24.0 NM Altitude: Below 3500.0 ft		
Restriction:		Bearing [True]: 331.0° to 356.0° Bearing [Mag]: 340.0° to 5.0°			Distance: Beyond 24.0 NM Altitude: Below 5000.0 ft		
62	THS	N 39° 55' 59.62" W 77° 57' 3.40" 07 W	L	2338.0	115.00	THS	Disabled
63	AUW	N 44° 50' 48.40" W 89° 35' 11.68" 02 E	L	1204.7	111.60	AUW	Disabled
Restriction:		Bearing [True]: 322.0° to 302.0° Bearing [Mag]: 320.0° to 300.0°			Distance: Beyond 30.0 NM Altitude: Below 3000.0 ft		
Restriction:		Bearing [True]: 302.0° to 322.0° Bearing [Mag]: 300.0° to 320.0°			Distance: Beyond 30.0 NM Altitude: Below 4000.0 ft		
64	JVL	N 42° 33' 28.83" W 89° 6' 18.93" 03 E	L	931.4	114.30	JVL	Disabled
65	LNR	N 43° 17' 39.85" W 90° 7' 59.33" 00 E	L	1184.6	112.80	LNR	Disabled
66	STE	N 44° 32' 35.69" W 89° 31' 50.02" 01 W	L	1110.0	110.60	STE	Disabled
Restriction:		Bearing [True]: 359.0° to 359.0° Bearing [Mag]: 360.0° to 360.0°			Distance: Beyond 35.0 NM Altitude: Below 3000.0 ft		
67	CKB	N 39° 15' 11.57" W 80° 16' 4.32" 04 W	L	1425.7	112.60	CKB	Disabled
68	ESL	N 39° 13' 31.77" W 78° 59' 22.20" 06 W	L	2590.0	110.80	ESL	Disabled
69	HNN	N 38° 45' 14.85" W 82° 1' 34.20" 03 W	H	880.0	115.90	HNN	Disabled
70	GRV	N 39° 38' 6.11" W 79° 3' 1.90" 06 W	L	2640.0	112.30	GRV	Disabled
Restriction:		Bearing [True]: 301.0° to 64.0° Bearing [Mag]: 307.0° to 70.0°			Distance: Beyond 20.0 NM Altitude: Below 5000.0 ft		
Restriction:		Bearing [True]: 65.0° to 300.0° Bearing [Mag]: 71.0° to 306.0°			Distance: Beyond 20.0 NM Altitude: Below 6000.0 ft		
Restriction:		Bearing [True]: 102.0° to 107.0° Bearing [Mag]: 108.0° to 113.0°			Distance: Beyond 38.0 NM Altitude: Below 99999.0 ft		
Restriction:		Bearing [True]: 319.0° to 339.0° Bearing [Mag]: 325.0° to 345.0°			Distance: Beyond 35.0 NM Altitude: Below 99999.0 ft		

User Data (Continued)					Return To Summary		
User DMEs (Continued)							
#	Name	Lat/Lon/MAGVAR	Range	Elevation [ft]	Frequency	Replaces	Status
71	CXR	N 41° 31' 0.94" W 81° 9' 47.47" 05 W	H	1317.2	112.70	CXR	Used
		ESV:	Bearing [True]: 66.0° to 75.0° Bearing [Mag]: 71.0° to 80.0°		Arc Distance: Out to 99.0 NM Altitude: 10000.0 to 16000.0 ft		
72	EWC	N 40° 49' 29.76" W 80° 12' 41.56" 08 W	H	1226.8	115.80	EWC	Not Used
		ESV:	Bearing [True]: 360.0° to 28.0° Bearing [Mag]: 8.0° to 36.0°		Arc Distance: Out to 75.0 NM Altitude: 10000.0 to 16000.0 ft		



Name: Paul Jackson
Project Name: KCLE TRYBE STAR
Output File: KCLE TRYBE1 STAR
THOME JAAIN
20171030_1514
Procedure Name: TRYBE1
Software: RNAV-Pro™
Version: 2.39
Date/Time: 10/30/2017 3:17:03 PM
Input File: [KCLE TRYBE1 STAR
THOME JAAIN
20170828_1251.txt](#)
Databases: AIRNAV Date: 9/17/2017
CIFP Date: 7/20/2017
DTED® (MAX) Date: 2002

Results Summary:

Flyability



DME/DME



No Critical DMEs Exist

Radars

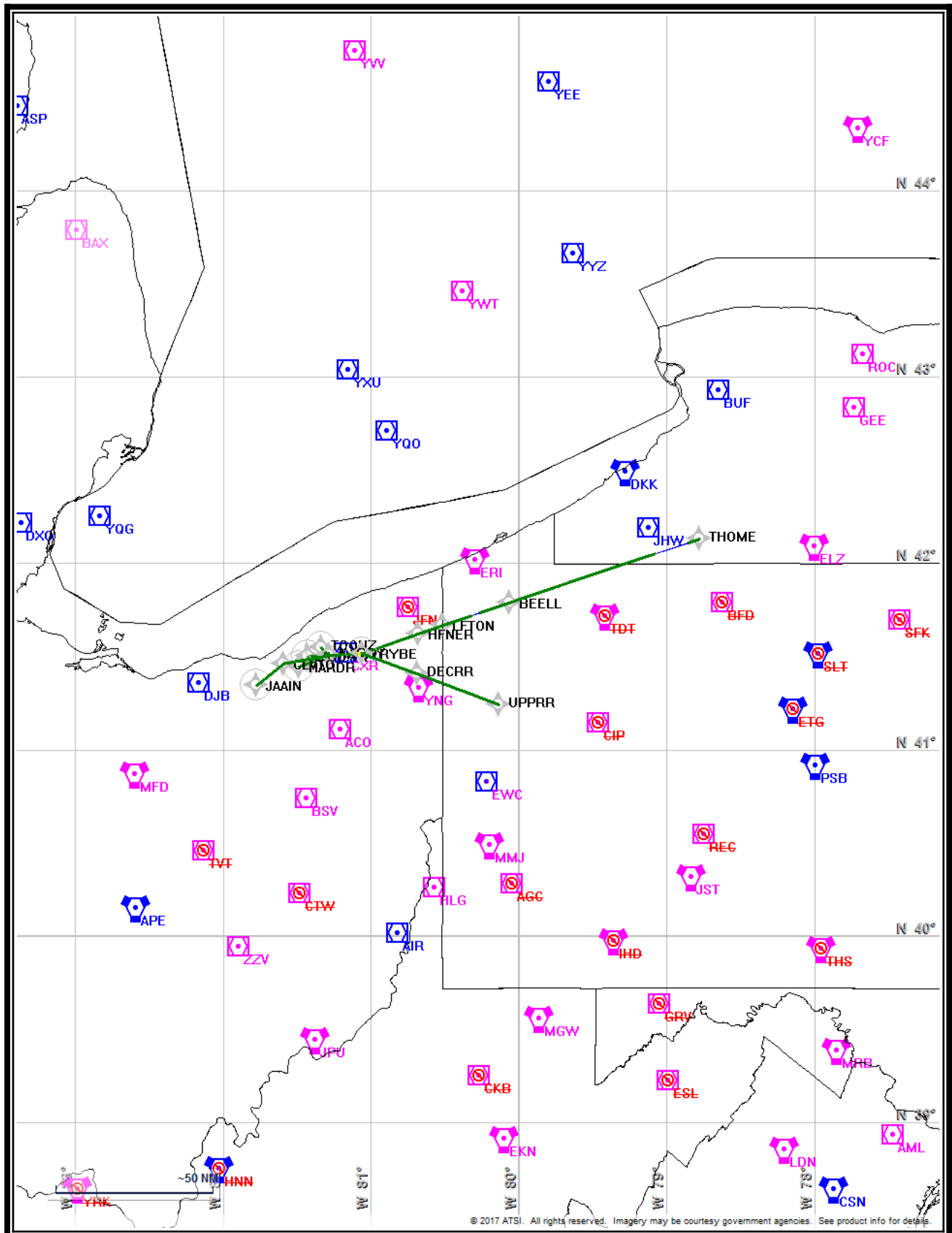


Comms



TERPS

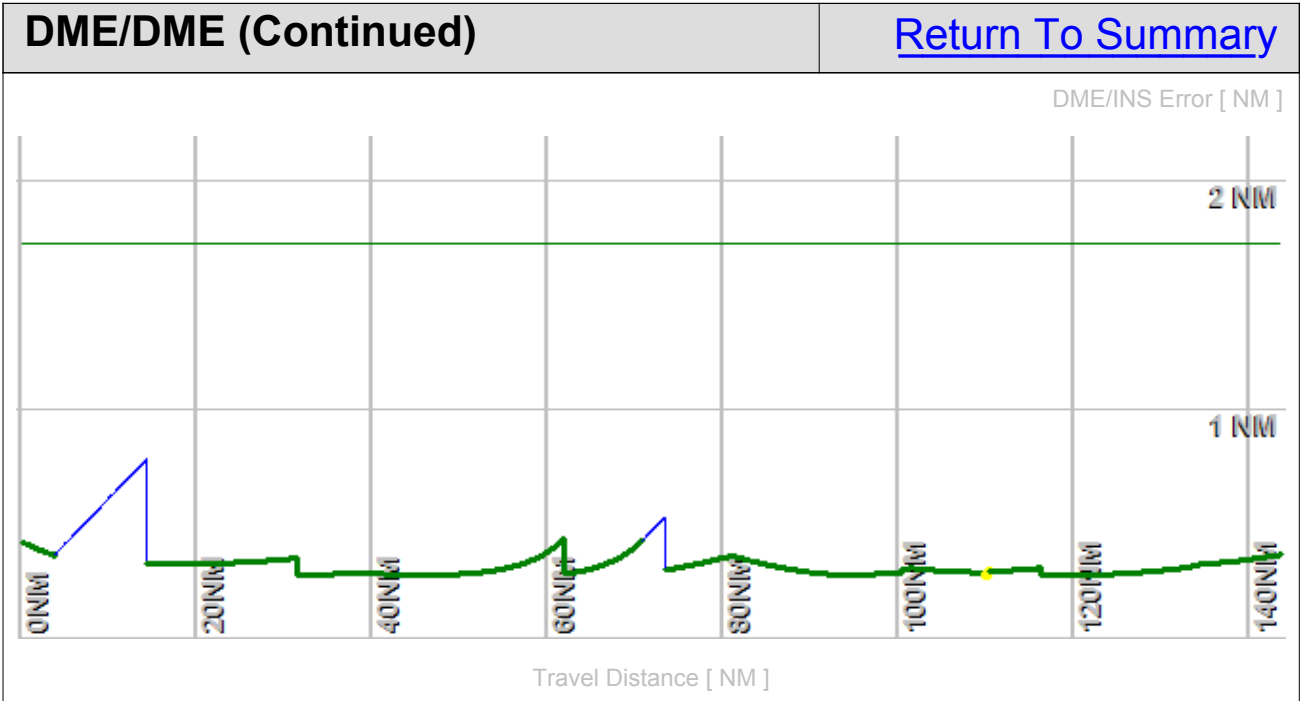




Flight Plan					Return To Summary		
Name	Type	Lat/Lon	Alt [ft]	VNAV Mode	IAS [Kts]	Turn Type	Leg Type
THOME	WP	N 42° 7' 48.39" W 78° 46' 44.88"	10000.0	Step	300.0	Fly By	TF
BEELL	WP	N 41° 47' 24.20" W 80° 3' 46.32"	10000.0	Step	300.0	Fly By	TF
LFTON	WP	N 41° 40' 4.54" W 80° 30' 47.14"	10000.0	Step	280.0	Fly By	TF
HFNER	WP	N 41° 37' 19.25" W 80° 40' 50.48"	10000.0	Step	280.0	Fly By	TF
TRYBE	WP	N 41° 30' 58.12" W 81° 3' 33.91"	8000.0	Step	210.0	Fly By	TF
NAGGY	WP	N 41° 30' 24.98" W 81° 16' 51.34"	8000.0	Step	210.0	Fly By	TF
CLVTO	WP	N 41° 27' 43.96" W 81° 35' 25.73"	7000.0	Step	210.0	Fly By	TF
JAAIN	WP	N 41° 20' 42.40" W 81° 46' 26.46"	6000.0	Step	210.0	Fly Over	TF

Flyability		Return To Summary
Settings:	Flight Type: Arrival Selected Airport: KCLE Aircraft Category: Cat D Climb Gradient: <i>None assigned</i> Ground Speeds: Table: 200.0 Kts up to 11000.0 ft 240.0 Kts up to 18000.0 ft 260.0 Kts up to 24000.0 ft 340.0 Kts up to 99900.0 ft Wind Settings: <i>None assigned</i> Descent During a Turn: Allowed VNAV Mode: Flight Plan	
	Entire track is fly-able	

DME/DME	Return To Summary
Settings:	<p>RNP: 2.0</p> <p>Flight Mode: Manual</p> <p>Line of Sight (DTED Level 0 Max): Evaluated</p> <p>DME Restrictions: Evaluated</p> <p>Inertial Drift: Enabled</p> <p> Initial Drift: 0.558 NM</p> <p> INS Drift Rate: 8.000 NM/Hour</p> <p>Range Mode: OSV</p> <p>Co-Frequencies: Evaluated</p> <p>RNP Edges: Evaluated</p> <p>Min DME Range: 3.0 NM</p> <p>Allowed Gap Length: 4.0 NM</p> <p>DME Types: VOR/DME, VORTAC, Standalone, and User</p> <p>DME Include Angles: 30 to 150</p> <p>Critical DMEs: Allowed</p> <p>DoD Facilities: Not included</p> <p>Foreign Facilities: Not included</p> <p>Low DMEs: Included</p> <p>Terminal DMEs: Included</p> <p>Flight Check DMEs: Selected</p> <p>Higher Altitudes: Evaluated</p> <p>Near Maximum Altitude: Evaluated</p>
<p>Total Number of DMEs Used: 8</p> <p>Maximum DME Error: 0.783 NM.</p> <p>No Critical DMEs were found.</p> <p>Available DMEs: DKK, ELZ, JHW, CXR, ERI, EWC, YNG, ACO, DJB</p> <p>Disabled DMEs: LAN, LFD, ELX, GIJ, PMM, MKG, HIC, PLN, MNM, CTW, JFN, TVT, BDF, DNV, EON, PLL, PNT, RBS, SAM, UIN, VLA, BVT, GSH, ECB, EWO, FLM, YRK, BRD, DWN, HML, ODI, RST, CMK, DNY, GFL, GGT, HNK, HUO, LGA, HTO, MSS, PWL, RKA, SLK, UCA, ULW, CRI, AGC, BFD, CIP, ETG, FJC, FQM, IHD, LVZ, MIP, MXE, REC, SFK, SLT, TDT, THS, AUW, JVL, LNR, STE, CKB, ESL, HNN, and GRV</p> <p>Foreign DMEs within range: UTR, YCF, YEE, YOW, YQG, YQO, YVV, YWT, YXI, YXU, YYZ</p>	



DME/DME (Continued)						Return To Summary			
DMEs Used									
#	Name	Lat/Lon/MAGVAR	Range	Source	Critical	Err. [NM]	Status	Time	Distance
1	DKK	N 42° 29' 26.04" W 79° 16' 26.75" 07 W	H	Database	NO	1.127	Enabled	19.2%	19.2%
2	ELZ	N 42° 5' 22.73" W 77° 59' 58.41" 09 W	L	Database	NO	1.127	Enabled	2.6%	2.6%
3	CXR	N 41° 31' 0.94" W 81° 9' 47.47" 05 W	H + ESV	User	NO	1.475	Enabled	41.1%	41.1%
4	ERI	N 42° 1' 2.63" W 80° 17' 33.71" 06 W	L	Database	NO	0.783	Enabled	33.6%	33.6%
5	EWC	N 40° 49' 29.76" W 80° 12' 41.56" 08 W	H + ESV	User	NO	0.783	Enabled	16.6%	16.6%
6	YNG	N 41° 19' 51.69" W 80° 40' 28.79" 05 W	L	Database	NO	0.928	Enabled	29.1%	29.1%
7	ACO	N 41° 6' 28.45" W 81° 12' 5.49" 04 W	L	Database	NO	1.411	Enabled	29.4%	29.4%
8	DJB	N 41° 21' 29.03" W 82° 9' 43.09" 05 W	H	Database	NO	0.783	Enabled	10.2%	10.2%
	Total Coverage							90.9%	90.9%
Flight Check DME Selection									
Distance [NM]		Selected DMEs						Alternate	
0.0		DKK	ELZ	JHW					
10.1		DKK	CXR	JHW	ERI	EWC			
60.9		CXR	YNG	ERI	EWC				
82.5		CXR	YNG	ERI					
90.5		CXR	YNG	ERI	ACO				
108.2		CXR	YNG	ACO					
118.4		CXR	YNG	DJB	ACO				
132.3		CXR	DJB	ACO					
Inertial Drift Segments									
#	Start Location			End Location			Length [NM]		

Available DMEs by Waypoints		Return To Summary
Waypoint Before	Waypoint After	DME List
THOME	BEELL	EWC, CXR, DKK, ELZ, ERI, and JHW
BEELL	LFTON	EWC, CXR, ERI, and YNG
LFTON	HFNER	CXR, ERI, and YNG
HFNER	TRYBE	CXR, ACO, ERI, and YNG
TRYBE	NAGGY	CXR, ACO, and YNG
NAGGY	CLVTO	CXR, ACO, DJB, and YNG
CLVTO	JAAIN	CXR, ACO, and DJB

User Data					Return To Summary		
User Data Files							
#	File Name						
1	TRYBE1.udt						
User DMEs							
#	Name	Lat/Lon/MAGVAR	Range	Elevation [ft]	Frequency	Replaces	Status
1	LAN	N 42° 43' 2.62" W 84° 41' 51.03" 05 W	L	887.4	110.80	LAN	Disabled
2	LFD	N 42° 3' 44.96" W 84° 45' 54.48" 05 W	L	1040.0	111.20	LFD	Disabled
Restriction:		Bearing [True]: 105.0° to 160.0° Bearing [Mag]: 110.0° to 165.0°			Distance: Beyond 35.0 NM Altitude: Below 3000.0 ft		
3	ELX	N 42° 8' 39.88" W 86° 7' 21.74" 00 E	L	793.7	116.60	ELX	Disabled
4	GIJ	N 41° 46' 7.00" W 86° 19' 6.42" 00 E	H	802.7	115.40	GIJ	Disabled
Restriction:		Bearing [True]: 360.0° to 360.0° Bearing [Mag]: 360.0° to 360.0°			Distance: Beyond 35.0 NM Altitude: Below 3500.0 ft		
5	PMM	N 42° 27' 57.73" W 86° 6' 17.32" 00 E	H	639.9	112.10	PMM	Disabled
Restriction:		Bearing [True]: 360.0° to 360.0° Bearing [Mag]: 360.0° to 360.0°			Distance: Beyond 35.0 NM Altitude: Below 3000.0 ft		
6	MKG	N 43° 10' 9.31" W 86° 2' 21.76" 01 W	L	659.1	115.20	MKG	Disabled
Restriction:		Bearing [True]: 54.0° to 89.0° Bearing [Mag]: 55.0° to 90.0°			Distance: Beyond 10.0 NM Altitude: Below 4000.0 ft		
7	HIC	N 43° 34' 29.47" W 85° 42' 58.18" 01 W	L	920.0	117.60	HIC	Disabled
Restriction:		Bearing [True]: 19.0° to 89.0° Bearing [Mag]: 20.0° to 90.0°			Distance: Beyond 30.0 NM Altitude: Below 3000.0 ft		
Restriction:		Bearing [True]: 269.0° to 289.0° Bearing [Mag]: 270.0° to 290.0°			Distance: Beyond 35.0 NM Altitude: Below 3000.0 ft		
8	PLN	N 45° 37' 50.33" W 84° 39' 50.79" 06 W	L	835.3	111.80	PLN	Disabled
9	MNM	N 45° 10' 48.58" W 87° 38' 49.83" 00 E	L	650.1	109.60	MNM	Disabled
10	CTW	N 40° 13' 45.15" W 81° 28' 35.32" 07 W	L	1180.0	111.80	CTW	Disabled

User Data (Continued)					Return To Summary		
User DMEs (Continued)							
#	Name	Lat/Lon/MAGVAR	Range	Elevation [ft]	Frequency	Replaces	Status
11	JFN	N 41° 45' 36.42" W 80° 44' 53.20" 05 W	L	896.3	115.20	JFN	Disabled
Restriction:		Bearing [True]: 226.0° to 255.0° Bearing [Mag]: 231.0° to 260.0°			Distance: Beyond 30.0 NM Altitude: Below 3500.0 ft		
Restriction:		Bearing [True]: 121.0° to 185.0° Bearing [Mag]: 126.0° to 190.0°			Distance: Beyond 20.0 NM Altitude: Below 3500.0 ft		
Restriction:		Bearing [True]: 186.0° to 225.0° Bearing [Mag]: 191.0° to 230.0°			Distance: Beyond 0.0 NM Altitude: Below 99999.0 ft		
Restriction:		Bearing [True]: 80.0° to 120.0° Bearing [Mag]: 85.0° to 125.0°			Distance: Beyond 35.0 NM Altitude: Below 3500.0 ft		
12	TVT	N 40° 27' 29.04" W 82° 7' 36.52" 03 W	L	1330.4	116.50	TVT	Disabled
13	BDF	N 41° 9' 35.03" W 89° 35' 16.34" 00 E	H	810.0	114.70	BDF	Disabled
14	DNV	N 40° 17' 37.56" W 87° 33' 26.14" 02 E	L	698.8	111.00	DNV	Disabled
15	EON	N 41° 16' 10.68" W 87° 47' 27.79" 02 E	L	688.7	113.20	EON	Disabled
16	PLL	N 41° 57' 56.31" W 89° 31' 27.19" 03 E	L	840.0	111.20	PLL	Disabled
17	PNT	N 40° 49' 16.32" W 88° 44' 0.63" 03 E	L	680.0	109.60	PNT	Disabled
18	RBS	N 40° 34' 54.13" W 88° 9' 51.36" 02 E	L	780.0	116.80	RBS	Disabled
19	SAM	N 38° 29' 6.68" W 88° 5' 8.90" 03 E	L	540.0	116.60	SAM	Disabled
20	UIN	N 39° 50' 52.35" W 91° 16' 44.13" 05 E	H	715.1	113.60	UIN	Disabled
21	VLA	N 39° 5' 37.82" W 89° 9' 44.08" 04 E	L	605.5	114.30	VLA	Disabled
22	BVT	N 40° 33' 22.22" W 87° 4' 9.75" 01 E	H	752.2	115.10	BVT	Disabled
Restriction:		Bearing [True]: 299.0° to 45.0° Bearing [Mag]: 298.0° to 44.0°			Distance: Beyond 0.0 NM Altitude: Below 2800.0 ft		

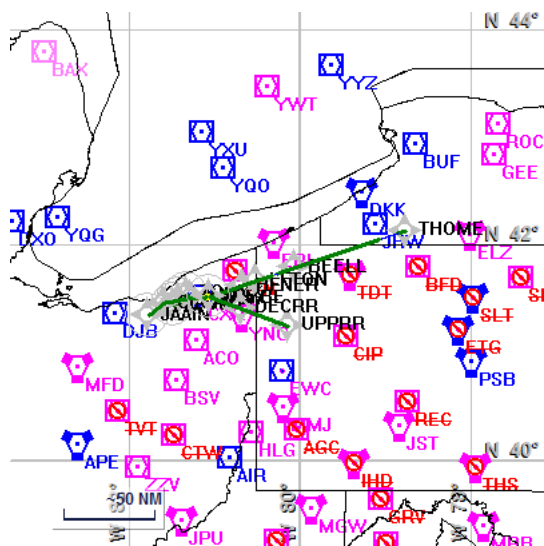
User Data (Continued)					Return To Summary		
User DMEs (Continued)							
#	Name	Lat/Lon/MAGVAR	Range	Elevation [ft]	Frequency	Replaces	Status
23	GSH	N 41° 31' 30.56" W 86° 1' 40.63" 00 E	H	851.8	113.70	GSH	Disabled
Restriction:		Bearing [True]: 71.0° to 129.0° Bearing [Mag]: 71.0° to 129.0°			Distance: Beyond 0.0 NM Altitude: Below 99999.0 ft		
24	ECB	N 38° 9' 30.11" W 82° 54' 36.20" 02 W	L	1070.0	110.40	ECB	Disabled
25	EWO	N 37° 37' 54.52" W 85° 40' 33.16" 01 E	L	960.0	110.80	EWO	Disabled
26	FLM	N 38° 38' 57.99" W 84° 18' 38.17" 04 W	H	808.5	117.00	FLM	Disabled
27	YRK	N 38° 38' 38.88" W 82° 58' 42.02" 05 W	L	1040.0	112.80	YRK	Disabled
28	BRD	N 46° 20' 53.81" W 94° 1' 33.54" 03 E	H	1253.9	116.90	BRD	Disabled
Restriction:		Bearing [True]: 3.0° to 3.0° Bearing [Mag]: 360.0° to 360.0°			Distance: Beyond 29.0 NM Altitude: Below 3000.0 ft		
29	DWN	N 45° 5' 14.87" W 94° 27' 13.86" 07 E	L	1130.0	109.00	DWN	Disabled
30	HML	N 48° 52' 9.07" W 97° 7' 4.45" 09 E	H	797.4	112.40	HML	Disabled
Restriction:		Bearing [True]: 84.0° to 94.0° Bearing [Mag]: 75.0° to 85.0°			Distance: Beyond 0.0 NM Altitude: Below 10000.0 ft		
Restriction:		Bearing [True]: 95.0° to 263.0° Bearing [Mag]: 86.0° to 254.0°			Distance: Beyond 35.0 NM Altitude: Below 3000.0 ft		
Restriction:		Bearing [True]: 264.0° to 279.0° Bearing [Mag]: 255.0° to 270.0°			Distance: Beyond 0.0 NM Altitude: Below 99999.0 ft		
Restriction:		Bearing [True]: 280.0° to 83.0° Bearing [Mag]: 271.0° to 74.0°			Distance: Beyond 35.0 NM Altitude: Below 3000.0 ft		
31	ODI	N 43° 54' 44.38" W 91° 28' 3.06" 01 E	H	1282.2	117.90	ODI	Disabled
32	RST	N 43° 46' 58.45" W 92° 35' 49.06" 05 E	L	1393.0	112.00	RST	Disabled
33	CMK	N 41° 16' 48.32" W 73° 34' 52.77" 12 W	L	693.8	116.60	CMK	Disabled
34	DNY	N 42° 10' 41.81" W 74° 57' 24.99" 11 W	L	2560.0	112.10	DNY	Disabled

User Data (Continued)					Return To Summary		
User DMEs (Continued)							
#	Name	Lat/Lon/MAGVAR	Range	Elevation [ft]	Frequency	Replaces	Status
35	GFL	N 43° 20' 30.09" W 73° 36' 42.32" 14 W	L	323.7	110.20	GFL	Disabled
Restriction:		Bearing [True]: 346.0° to 346.0° Bearing [Mag]: 360.0° to 360.0°			Distance: Beyond 0.0 NM Altitude: Below 9000.0 ft		
36	GGT	N 42° 47' 20.24" W 75° 49' 36.29" 11 W	L	2040.0	117.80	GGT	Disabled
37	HNK	N 42° 3' 47.00" W 75° 18' 58.62" 11 W	H	2070.0	116.80	HNK	Disabled
38	HUO	N 41° 24' 34.87" W 74° 35' 29.74" 11 W	H	1300.3	116.10	HUO	Disabled
39	LGA	N 40° 47' 1.38" W 73° 52' 6.96" 12 W	L	8.9	113.10	LGA	Disabled
Restriction:		Bearing [True]: 233.0° to 268.0° Bearing [Mag]: 245.0° to 280.0°			Distance: Beyond 25.0 NM Altitude: Below 6000.0 ft		
40	HTO	N 40° 55' 8.38" W 72° 19' 0.14" 13 W	H	22.0	113.60	HTO	Disabled
Restriction:		Bearing [True]: 267.0° to 312.0° Bearing [Mag]: 280.0° to 325.0°			Distance: Beyond 35.0 NM Altitude: Below 1700.0 ft		
Restriction:		Bearing [True]: 312.0° to 342.0° Bearing [Mag]: 325.0° to 355.0°			Distance: Beyond 30.0 NM Altitude: Below 2000.0 ft		
41	MSS	N 44° 54' 51.92" W 74° 43' 21.78" 14 W	H	197.5	114.10	MSS	Disabled
42	PWL	N 41° 46' 11.18" W 73° 36' 1.99" 12 W	L	1250.0	114.30	PWL	Disabled
43	RKA	N 42° 27' 58.91" W 75° 14' 21.51" 11 W	L	2027.2	112.60	RKA	Disabled
44	SLK	N 44° 23' 4.41" W 74° 12' 16.21" 14 W	L	1646.8	109.20	SLK	Disabled
45	UCA	N 43° 1' 35.45" W 75° 9' 52.28" 12 W	L	1420.0	111.20	UCA	Disabled
46	ULW	N 42° 5' 39.16" W 77° 1' 28.53" 12 W	L	1631.8	109.65	ULW	Disabled
47	CRI	N 40° 36' 44.90" W 73° 53' 40.00" 11 W	T	10.0	112.30	CRI	Disabled

User Data (Continued)					Return To Summary		
User DMEs (Continued)							
#	Name	Lat/Lon/MAGVAR	Range	Elevation [ft]	Frequency	Replaces	Status
48	AGC	N 40° 16' 43.12" W 80° 2' 27.08" 09 W	L	1284.6	110.00	AGC	Disabled
49	BFD	N 41° 47' 10.99" W 78° 37' 9.65" 07 W	L	2110.6	116.60	BFD	Disabled
50	CIP	N 41° 8' 46.66" W 79° 27' 28.71" 06 W	L	1519.5	112.90	CIP	Disabled
51	ETG	N 41° 12' 53.82" W 78° 8' 33.92" 10 W	H	2250.0	116.00	ETG	Disabled
52	FJC	N 40° 43' 36.12" W 75° 27' 17.12" 10 W	L	680.6	117.50	FJC	Disabled
Restriction:		Bearing [True]: 290.0° to 50.0° Bearing [Mag]: 300.0° to 60.0°			Distance: Beyond 26.0 NM Altitude: Below 4500.0 ft		
Restriction:		Bearing [True]: 51.0° to 289.0° Bearing [Mag]: 61.0° to 299.0°			Distance: Beyond 30.0 NM Altitude: Below 4000.0 ft		
53	FQM	N 41° 20' 18.81" W 76° 46' 29.52" 09 W	L	2098.0	114.40	FQM	Disabled
54	IHD	N 39° 58' 27.27" W 79° 21' 30.12" 06 W	L	2820.0	108.20	IHD	Disabled
55	LVZ	N 41° 16' 22.09" W 75° 41' 22.08" 10 W	L	2118.8	111.60	LVZ	Disabled
56	MIP	N 41° 1' 24.21" W 76° 39' 55.04" 09 W	L	1000.0	109.20	MIP	Disabled
57	MXE	N 39° 55' 5.00" W 75° 40' 14.91" 09 W	L	473.4	113.20	MXE	Disabled
58	REC	N 40° 32' 47.25" W 78° 44' 49.28" 09 W	L	2340.0	110.60	REC	Disabled
59	SFK	N 41° 41' 42.91" W 77° 25' 11.66" 08 W	L	1984.7	108.60	SFK	Disabled
60	SLT	N 41° 30' 45.93" W 77° 58' 12.39" 08 W	H	2310.0	113.90	SLT	Disabled

User Data (Continued)					Return To Summary		
User DMEs (Continued)							
#	Name	Lat/Lon/MAGVAR	Range	Elevation [ft]	Frequency	Replaces	Status
61	TDT	N 41° 42' 46.91" W 79° 25' 2.17" 09 W	L	1710.0	117.60	TDT	Disabled
Restriction:		Bearing [True]: 32.0° to 42.0° Bearing [Mag]: 41.0° to 51.0°			Distance: Beyond 30.0 NM Altitude: Below 4000.0 ft		
Restriction:		Bearing [True]: 296.0° to 331.0° Bearing [Mag]: 305.0° to 340.0°			Distance: Beyond 24.0 NM Altitude: Below 3500.0 ft		
Restriction:		Bearing [True]: 331.0° to 356.0° Bearing [Mag]: 340.0° to 5.0°			Distance: Beyond 24.0 NM Altitude: Below 5000.0 ft		
62	THS	N 39° 55' 59.62" W 77° 57' 3.40" 07 W	L	2338.0	115.00	THS	Disabled
63	AUW	N 44° 50' 48.40" W 89° 35' 11.68" 02 E	L	1204.7	111.60	AUW	Disabled
Restriction:		Bearing [True]: 322.0° to 302.0° Bearing [Mag]: 320.0° to 300.0°			Distance: Beyond 30.0 NM Altitude: Below 3000.0 ft		
Restriction:		Bearing [True]: 302.0° to 322.0° Bearing [Mag]: 300.0° to 320.0°			Distance: Beyond 30.0 NM Altitude: Below 4000.0 ft		
64	JVL	N 42° 33' 28.83" W 89° 6' 18.93" 03 E	L	931.4	114.30	JVL	Disabled
65	LNR	N 43° 17' 39.85" W 90° 7' 59.33" 00 E	L	1184.6	112.80	LNR	Disabled
66	STE	N 44° 32' 35.69" W 89° 31' 50.02" 01 W	L	1110.0	110.60	STE	Disabled
Restriction:		Bearing [True]: 359.0° to 359.0° Bearing [Mag]: 360.0° to 360.0°			Distance: Beyond 35.0 NM Altitude: Below 3000.0 ft		
67	CKB	N 39° 15' 11.57" W 80° 16' 4.32" 04 W	L	1425.7	112.60	CKB	Disabled
68	ESL	N 39° 13' 31.77" W 78° 59' 22.20" 06 W	L	2590.0	110.80	ESL	Disabled
69	HNN	N 38° 45' 14.85" W 82° 1' 34.20" 03 W	H	880.0	115.90	HNN	Disabled
70	GRV	N 39° 38' 6.11" W 79° 3' 1.90" 06 W	L	2640.0	112.30	GRV	Disabled
Restriction:		Bearing [True]: 301.0° to 64.0° Bearing [Mag]: 307.0° to 70.0°			Distance: Beyond 20.0 NM Altitude: Below 5000.0 ft		
Restriction:		Bearing [True]: 65.0° to 300.0° Bearing [Mag]: 71.0° to 306.0°			Distance: Beyond 20.0 NM Altitude: Below 6000.0 ft		
Restriction:		Bearing [True]: 102.0° to 107.0° Bearing [Mag]: 108.0° to 113.0°			Distance: Beyond 38.0 NM Altitude: Below 99999.0 ft		
Restriction:		Bearing [True]: 319.0° to 339.0° Bearing [Mag]: 325.0° to 345.0°			Distance: Beyond 35.0 NM Altitude: Below 99999.0 ft		

User Data (Continued)					Return To Summary		
User DMEs (Continued)							
#	Name	Lat/Lon/MAGVAR	Range	Elevation [ft]	Frequency	Replaces	Status
71	CXR	N 41° 31' 0.94" W 81° 9' 47.47" 05 W	H	1317.2	112.70	CXR	Used
		ESV:	Bearing [True]: 66.0° to 75.0° Bearing [Mag]: 71.0° to 80.0°		Arc Distance: Out to 99.0 NM Altitude: 10000.0 to 16000.0 ft		
72	EWC	N 40° 49' 29.76" W 80° 12' 41.56" 08 W	H	1226.8	115.80	EWC	Used
		ESV:	Bearing [True]: 360.0° to 28.0° Bearing [Mag]: 8.0° to 36.0°		Arc Distance: Out to 75.0 NM Altitude: 10000.0 to 16000.0 ft		



Name: Paul Jackson
Project Name: KCLE TRYBE STAR
Output File: KCLE TRYBE1 STAR
UPPRR TRYBE
20171030_1514
Procedure Name: TRYBE1
Software: RNAV-Pro™
Version: 2.39
Date/Time: 10/30/2017 3:17:48 PM
Input File: [KCLE TRYBE1 STAR](#)
[UPPRR TRYBE](#)
[20170828_1456.txt](#)
Databases: AIRNAV Date: 9/17/2017
CIFP Date: 7/20/2017
DTED® (MAX) Date: 2002

Results Summary:

Flyability



DME/DME



No Critical DMEs Exist

Radars

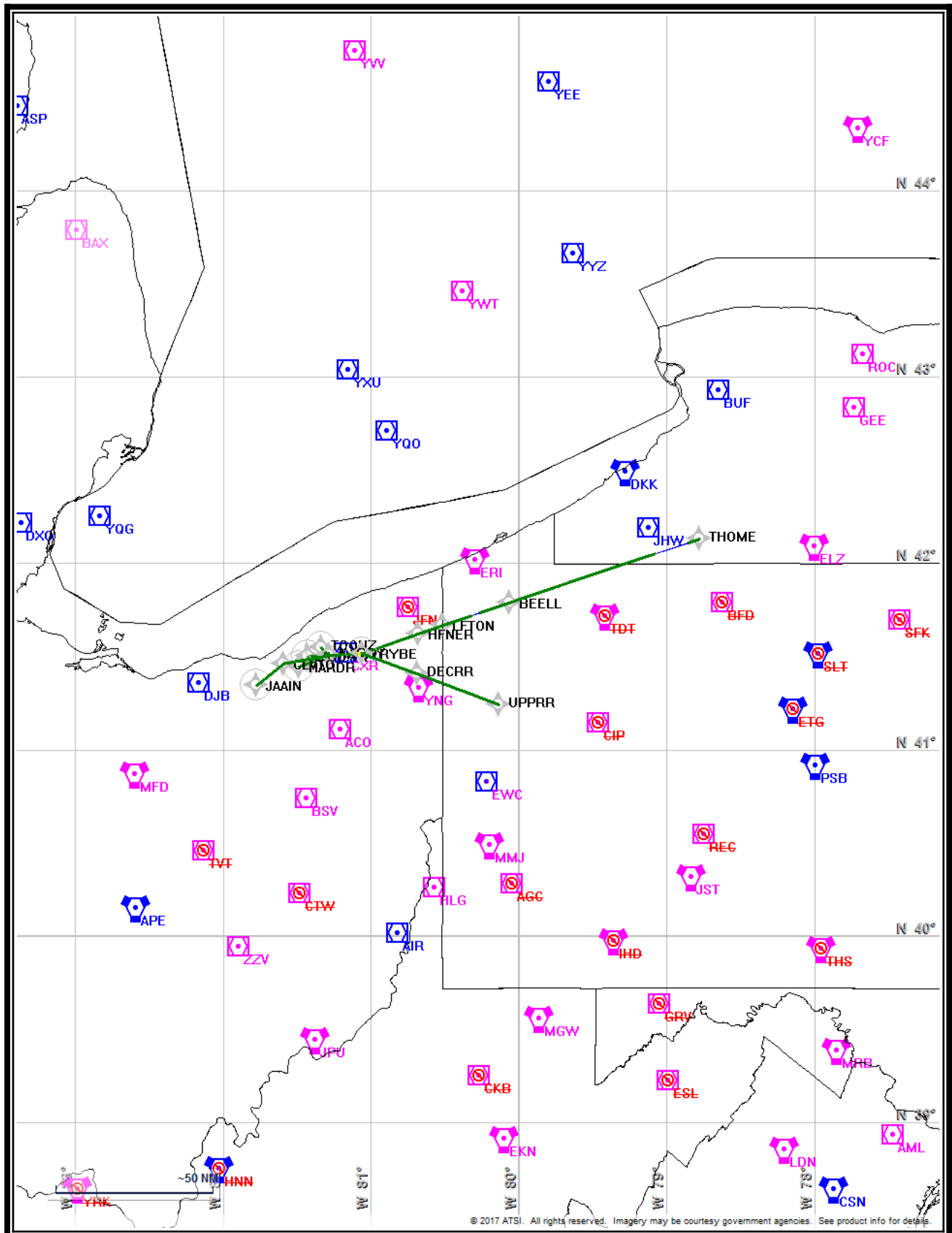


Comms



TERPS

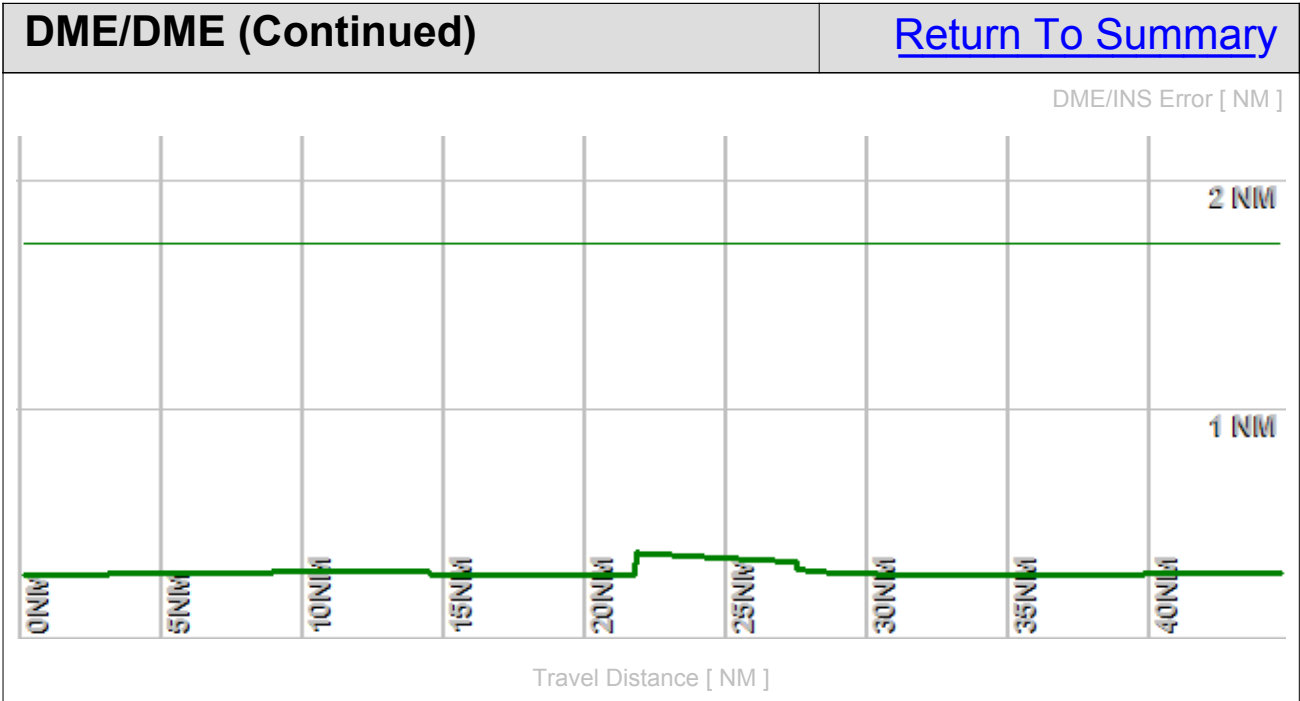




Flight Plan					Return To Summary		
Name	Type	Lat/Lon	Alt [ft]	VNAV Mode	IAS [Kts]	Turn Type	Leg Type
UPPRR	WP	N 41° 14' 38.65" W 80° 8' 19.79"	10000.0	Step	300.0	Fly By	TF
DECRR	WP	N 41° 24' 23.19" W 80° 40' 59.71"	10000.0	Step	280.0	Fly By	TF
TRYBE	WP	N 41° 30' 58.12" W 81° 3' 33.91"	8000.0	Step	240.0	Fly Over	TF

Flyability		Return To Summary
Settings:	Flight Type: Arrival	
	Selected Airport: KCLE	
	Aircraft Category: Cat D	
	Climb Gradient: <i>None assigned</i>	
	Ground Speeds:	
	Table:	
	200.0 Kts up to 11000.0 ft	
	240.0 Kts up to 18000.0 ft	
	260.0 Kts up to 24000.0 ft	
	340.0 Kts up to 99900.0 ft	
	Wind Settings: <i>None assigned</i>	
	Descent During a Turn: Allowed	
	VNAV Mode: Flight Plan	
Entire track is fly-able		

DME/DME	Return To Summary
Settings:	RNP: 2.0 Flight Mode: Manual Line of Sight (DTED Level 0 Max): Evaluated DME Restrictions: Evaluated Inertial Drift: Enabled Initial Drift: 0.558 NM INS Drift Rate: 8.000 NM/Hour Range Mode: OSV Co-Frequencies: Evaluated RNP Edges: Evaluated Min DME Range: 3.0 NM Allowed Gap Length: 4.0 NM DME Types: VOR/DME, VORTAC, Standalone, and User DME Include Angles: 30 to 150 Critical DMEs: Allowed DoD Facilities: Not included Foreign Facilities: Not included Low DMEs: Included Terminal DMEs: Included Flight Check DMEs: Selected Higher Altitudes: Evaluated Near Maximum Altitude: Evaluated
Total Number of DMEs Used: 4 Maximum DME Error: 0.376 NM. No Critical DMEs were found. Available DMEs: EWC, YNG, CXR, ACO Disabled DMEs: LAN, LFD, ELX, GIJ, PMM, MKG, HIC, PLN, MNM, CTW, JFN, TVT, BDF, DNV, EON, PLL, PNT, RBS, SAM, UIN, VLA, BVT, GSH, ECB, EWO, FLM, YRK, BRD, DWN, HML, ODI, RST, CMK, DNY, GFL, GGT, HNK, HUO, LGA, HTO, MSS, PWL, RKA, SLK, UCA, ULW, CRI, AGC, BFD, CIP, ETG, FJC, FQM, IHD, LVZ, MIP, MXE, REC, SFK, SLT, TDT, THS, AUW, JVL, LNR, STE, CKB, ESL, HNN, and GRV Foreign DMEs within range: UTR, YCF, YEE, YQG, YQO, YVV, YWT, YXU, YYZ	



DME/DME (Continued)						Return To Summary			
DMEs Used									
#	Name	Lat/Lon/MAGVAR	Range	Source	Critical	Err. [NM]	Status	Time	Distance
1	EWC	N 40° 49' 29.76" W 80° 12' 41.56" 08 W	H + ESV	User	NO	1.136	Enabled	48.7%	48.7%
2	YNG	N 41° 19' 51.69" W 80° 40' 28.79" 05 W	L	Database	NO	0.936	Enabled	66.0%	66.0%
3	ACO	N 41° 6' 28.45" W 81° 12' 5.49" 04 W	L	Database	NO	1.311	Enabled	66.0%	66.0%
4	CXR	N 41° 31' 0.94" W 81° 9' 47.47" 05 W	H + ESV	User	NO	0.508	Enabled	19.3%	19.3%
	Total Coverage							100.0%	100.0%
Flight Check DME Selection									
Distance [NM]		Selected DMEs						Alternate	
0.0		EWC	YNG	CXR	ACO				
26.4		YNG	CXR	ACO					

Available DMEs by Waypoints		Return To Summary
Waypoint Before	Waypoint After	DME List
UPPRR	DECRR	EWC, CXR, ACO, and YNG
DECRR	TRYBE	CXR, ACO, and YNG

User Data					Return To Summary		
User Data Files							
#	File Name						
1	TRYBE1.udt						
User DMEs							
#	Name	Lat/Lon/MAGVAR	Range	Elevation [ft]	Frequency	Replaces	Status
1	LAN	N 42° 43' 2.62" W 84° 41' 51.03" 05 W	L	887.4	110.80	LAN	Disabled
2	LFD	N 42° 3' 44.96" W 84° 45' 54.48" 05 W	L	1040.0	111.20	LFD	Disabled
Restriction:		Bearing [True]: 105.0° to 160.0° Bearing [Mag]: 110.0° to 165.0°			Distance: Beyond 35.0 NM Altitude: Below 3000.0 ft		
3	ELX	N 42° 8' 39.88" W 86° 7' 21.74" 00 E	L	793.7	116.60	ELX	Disabled
4	GIJ	N 41° 46' 7.00" W 86° 19' 6.42" 00 E	H	802.7	115.40	GIJ	Disabled
Restriction:		Bearing [True]: 360.0° to 360.0° Bearing [Mag]: 360.0° to 360.0°			Distance: Beyond 35.0 NM Altitude: Below 3500.0 ft		
5	PMM	N 42° 27' 57.73" W 86° 6' 17.32" 00 E	H	639.9	112.10	PMM	Disabled
Restriction:		Bearing [True]: 360.0° to 360.0° Bearing [Mag]: 360.0° to 360.0°			Distance: Beyond 35.0 NM Altitude: Below 3000.0 ft		
6	MKG	N 43° 10' 9.31" W 86° 2' 21.76" 01 W	L	659.1	115.20	MKG	Disabled
Restriction:		Bearing [True]: 54.0° to 89.0° Bearing [Mag]: 55.0° to 90.0°			Distance: Beyond 10.0 NM Altitude: Below 4000.0 ft		
7	HIC	N 43° 34' 29.47" W 85° 42' 58.18" 01 W	L	920.0	117.60	HIC	Disabled
Restriction:		Bearing [True]: 19.0° to 89.0° Bearing [Mag]: 20.0° to 90.0°			Distance: Beyond 30.0 NM Altitude: Below 3000.0 ft		
Restriction:		Bearing [True]: 269.0° to 289.0° Bearing [Mag]: 270.0° to 290.0°			Distance: Beyond 35.0 NM Altitude: Below 3000.0 ft		
8	PLN	N 45° 37' 50.33" W 84° 39' 50.79" 06 W	L	835.3	111.80	PLN	Disabled
9	MNM	N 45° 10' 48.58" W 87° 38' 49.83" 00 E	L	650.1	109.60	MNM	Disabled
10	CTW	N 40° 13' 45.15" W 81° 28' 35.32" 07 W	L	1180.0	111.80	CTW	Disabled

User Data (Continued)					Return To Summary		
User DMEs (Continued)							
#	Name	Lat/Lon/MAGVAR	Range	Elevation [ft]	Frequency	Replaces	Status
11	JFN	N 41° 45' 36.42" W 80° 44' 53.20" 05 W	L	896.3	115.20	JFN	Disabled
Restriction:		Bearing [True]: 226.0° to 255.0° Bearing [Mag]: 231.0° to 260.0°			Distance: Beyond 30.0 NM Altitude: Below 3500.0 ft		
Restriction:		Bearing [True]: 121.0° to 185.0° Bearing [Mag]: 126.0° to 190.0°			Distance: Beyond 20.0 NM Altitude: Below 3500.0 ft		
Restriction:		Bearing [True]: 186.0° to 225.0° Bearing [Mag]: 191.0° to 230.0°			Distance: Beyond 0.0 NM Altitude: Below 99999.0 ft		
Restriction:		Bearing [True]: 80.0° to 120.0° Bearing [Mag]: 85.0° to 125.0°			Distance: Beyond 35.0 NM Altitude: Below 3500.0 ft		
12	TVT	N 40° 27' 29.04" W 82° 7' 36.52" 03 W	L	1330.4	116.50	TVT	Disabled
13	BDF	N 41° 9' 35.03" W 89° 35' 16.34" 00 E	H	810.0	114.70	BDF	Disabled
14	DNV	N 40° 17' 37.56" W 87° 33' 26.14" 02 E	L	698.8	111.00	DNV	Disabled
15	EON	N 41° 16' 10.68" W 87° 47' 27.79" 02 E	L	688.7	113.20	EON	Disabled
16	PLL	N 41° 57' 56.31" W 89° 31' 27.19" 03 E	L	840.0	111.20	PLL	Disabled
17	PNT	N 40° 49' 16.32" W 88° 44' 0.63" 03 E	L	680.0	109.60	PNT	Disabled
18	RBS	N 40° 34' 54.13" W 88° 9' 51.36" 02 E	L	780.0	116.80	RBS	Disabled
19	SAM	N 38° 29' 6.68" W 88° 5' 8.90" 03 E	L	540.0	116.60	SAM	Disabled
20	UIN	N 39° 50' 52.35" W 91° 16' 44.13" 05 E	H	715.1	113.60	UIN	Disabled
21	VLA	N 39° 5' 37.82" W 89° 9' 44.08" 04 E	L	605.5	114.30	VLA	Disabled
22	BVT	N 40° 33' 22.22" W 87° 4' 9.75" 01 E	H	752.2	115.10	BVT	Disabled
Restriction:		Bearing [True]: 299.0° to 45.0° Bearing [Mag]: 298.0° to 44.0°			Distance: Beyond 0.0 NM Altitude: Below 2800.0 ft		

User Data (Continued)					Return To Summary		
User DMEs (Continued)							
#	Name	Lat/Lon/MAGVAR	Range	Elevation [ft]	Frequency	Replaces	Status
23	GSH	N 41° 31' 30.56" W 86° 1' 40.63" 00 E	H	851.8	113.70	GSH	Disabled
Restriction:		Bearing [True]: 71.0° to 129.0° Bearing [Mag]: 71.0° to 129.0°			Distance: Beyond 0.0 NM Altitude: Below 99999.0 ft		
24	ECB	N 38° 9' 30.11" W 82° 54' 36.20" 02 W	L	1070.0	110.40	ECB	Disabled
25	EWO	N 37° 37' 54.52" W 85° 40' 33.16" 01 E	L	960.0	110.80	EWO	Disabled
26	FLM	N 38° 38' 57.99" W 84° 18' 38.17" 04 W	H	808.5	117.00	FLM	Disabled
27	YRK	N 38° 38' 38.88" W 82° 58' 42.02" 05 W	L	1040.0	112.80	YRK	Disabled
28	BRD	N 46° 20' 53.81" W 94° 1' 33.54" 03 E	H	1253.9	116.90	BRD	Disabled
Restriction:		Bearing [True]: 3.0° to 3.0° Bearing [Mag]: 360.0° to 360.0°			Distance: Beyond 29.0 NM Altitude: Below 3000.0 ft		
29	DWN	N 45° 5' 14.87" W 94° 27' 13.86" 07 E	L	1130.0	109.00	DWN	Disabled
30	HML	N 48° 52' 9.07" W 97° 7' 4.45" 09 E	H	797.4	112.40	HML	Disabled
Restriction:		Bearing [True]: 84.0° to 94.0° Bearing [Mag]: 75.0° to 85.0°			Distance: Beyond 0.0 NM Altitude: Below 10000.0 ft		
Restriction:		Bearing [True]: 95.0° to 263.0° Bearing [Mag]: 86.0° to 254.0°			Distance: Beyond 35.0 NM Altitude: Below 3000.0 ft		
Restriction:		Bearing [True]: 264.0° to 279.0° Bearing [Mag]: 255.0° to 270.0°			Distance: Beyond 0.0 NM Altitude: Below 99999.0 ft		
Restriction:		Bearing [True]: 280.0° to 83.0° Bearing [Mag]: 271.0° to 74.0°			Distance: Beyond 35.0 NM Altitude: Below 3000.0 ft		
31	ODI	N 43° 54' 44.38" W 91° 28' 3.06" 01 E	H	1282.2	117.90	ODI	Disabled
32	RST	N 43° 46' 58.45" W 92° 35' 49.06" 05 E	L	1393.0	112.00	RST	Disabled
33	CMK	N 41° 16' 48.32" W 73° 34' 52.77" 12 W	L	693.8	116.60	CMK	Disabled
34	DNY	N 42° 10' 41.81" W 74° 57' 24.99" 11 W	L	2560.0	112.10	DNY	Disabled

User Data (Continued)					Return To Summary		
User DMEs (Continued)							
#	Name	Lat/Lon/MAGVAR	Range	Elevation [ft]	Frequency	Replaces	Status
35	GFL	N 43° 20' 30.09" W 73° 36' 42.32" 14 W	L	323.7	110.20	GFL	Disabled
Restriction:		Bearing [True]: 346.0° to 346.0° Bearing [Mag]: 360.0° to 360.0°			Distance: Beyond 0.0 NM Altitude: Below 9000.0 ft		
36	GGT	N 42° 47' 20.24" W 75° 49' 36.29" 11 W	L	2040.0	117.80	GGT	Disabled
37	HNK	N 42° 3' 47.00" W 75° 18' 58.62" 11 W	H	2070.0	116.80	HNK	Disabled
38	HUO	N 41° 24' 34.87" W 74° 35' 29.74" 11 W	H	1300.3	116.10	HUO	Disabled
39	LGA	N 40° 47' 1.38" W 73° 52' 6.96" 12 W	L	8.9	113.10	LGA	Disabled
Restriction:		Bearing [True]: 233.0° to 268.0° Bearing [Mag]: 245.0° to 280.0°			Distance: Beyond 25.0 NM Altitude: Below 6000.0 ft		
40	HTO	N 40° 55' 8.38" W 72° 19' 0.14" 13 W	H	22.0	113.60	HTO	Disabled
Restriction:		Bearing [True]: 267.0° to 312.0° Bearing [Mag]: 280.0° to 325.0°			Distance: Beyond 35.0 NM Altitude: Below 1700.0 ft		
Restriction:		Bearing [True]: 312.0° to 342.0° Bearing [Mag]: 325.0° to 355.0°			Distance: Beyond 30.0 NM Altitude: Below 2000.0 ft		
41	MSS	N 44° 54' 51.92" W 74° 43' 21.78" 14 W	H	197.5	114.10	MSS	Disabled
42	PWL	N 41° 46' 11.18" W 73° 36' 1.99" 12 W	L	1250.0	114.30	PWL	Disabled
43	RKA	N 42° 27' 58.91" W 75° 14' 21.51" 11 W	L	2027.2	112.60	RKA	Disabled
44	SLK	N 44° 23' 4.41" W 74° 12' 16.21" 14 W	L	1646.8	109.20	SLK	Disabled
45	UCA	N 43° 1' 35.45" W 75° 9' 52.28" 12 W	L	1420.0	111.20	UCA	Disabled
46	ULW	N 42° 5' 39.16" W 77° 1' 28.53" 12 W	L	1631.8	109.65	ULW	Disabled
47	CRI	N 40° 36' 44.90" W 73° 53' 40.00" 11 W	T	10.0	112.30	CRI	Disabled

User Data (Continued)					Return To Summary		
User DMEs (Continued)							
#	Name	Lat/Lon/MAGVAR	Range	Elevation [ft]	Frequency	Replaces	Status
48	AGC	N 40° 16' 43.12" W 80° 2' 27.08" 09 W	L	1284.6	110.00	AGC	Disabled
49	BFD	N 41° 47' 10.99" W 78° 37' 9.65" 07 W	L	2110.6	116.60	BFD	Disabled
50	CIP	N 41° 8' 46.66" W 79° 27' 28.71" 06 W	L	1519.5	112.90	CIP	Disabled
51	ETG	N 41° 12' 53.82" W 78° 8' 33.92" 10 W	H	2250.0	116.00	ETG	Disabled
52	FJC	N 40° 43' 36.12" W 75° 27' 17.12" 10 W	L	680.6	117.50	FJC	Disabled
Restriction:		Bearing [True]: 290.0° to 50.0° Bearing [Mag]: 300.0° to 60.0°			Distance: Beyond 26.0 NM Altitude: Below 4500.0 ft		
Restriction:		Bearing [True]: 51.0° to 289.0° Bearing [Mag]: 61.0° to 299.0°			Distance: Beyond 30.0 NM Altitude: Below 4000.0 ft		
53	FQM	N 41° 20' 18.81" W 76° 46' 29.52" 09 W	L	2098.0	114.40	FQM	Disabled
54	IHD	N 39° 58' 27.27" W 79° 21' 30.12" 06 W	L	2820.0	108.20	IHD	Disabled
55	LVZ	N 41° 16' 22.09" W 75° 41' 22.08" 10 W	L	2118.8	111.60	LVZ	Disabled
56	MIP	N 41° 1' 24.21" W 76° 39' 55.04" 09 W	L	1000.0	109.20	MIP	Disabled
57	MXE	N 39° 55' 5.00" W 75° 40' 14.91" 09 W	L	473.4	113.20	MXE	Disabled
58	REC	N 40° 32' 47.25" W 78° 44' 49.28" 09 W	L	2340.0	110.60	REC	Disabled
59	SFK	N 41° 41' 42.91" W 77° 25' 11.66" 08 W	L	1984.7	108.60	SFK	Disabled
60	SLT	N 41° 30' 45.93" W 77° 58' 12.39" 08 W	H	2310.0	113.90	SLT	Disabled

User Data (Continued)					Return To Summary		
User DMEs (Continued)							
#	Name	Lat/Lon/MAGVAR	Range	Elevation [ft]	Frequency	Replaces	Status
61	TDT	N 41° 42' 46.91" W 79° 25' 2.17" 09 W	L	1710.0	117.60	TDT	Disabled
Restriction:		Bearing [True]: 32.0° to 42.0° Bearing [Mag]: 41.0° to 51.0°			Distance: Beyond 30.0 NM Altitude: Below 4000.0 ft		
Restriction:		Bearing [True]: 296.0° to 331.0° Bearing [Mag]: 305.0° to 340.0°			Distance: Beyond 24.0 NM Altitude: Below 3500.0 ft		
Restriction:		Bearing [True]: 331.0° to 356.0° Bearing [Mag]: 340.0° to 5.0°			Distance: Beyond 24.0 NM Altitude: Below 5000.0 ft		
62	THS	N 39° 55' 59.62" W 77° 57' 3.40" 07 W	L	2338.0	115.00	THS	Disabled
63	AUW	N 44° 50' 48.40" W 89° 35' 11.68" 02 E	L	1204.7	111.60	AUW	Disabled
Restriction:		Bearing [True]: 322.0° to 302.0° Bearing [Mag]: 320.0° to 300.0°			Distance: Beyond 30.0 NM Altitude: Below 3000.0 ft		
Restriction:		Bearing [True]: 302.0° to 322.0° Bearing [Mag]: 300.0° to 320.0°			Distance: Beyond 30.0 NM Altitude: Below 4000.0 ft		
64	JVL	N 42° 33' 28.83" W 89° 6' 18.93" 03 E	L	931.4	114.30	JVL	Disabled
65	LNR	N 43° 17' 39.85" W 90° 7' 59.33" 00 E	L	1184.6	112.80	LNR	Disabled
66	STE	N 44° 32' 35.69" W 89° 31' 50.02" 01 W	L	1110.0	110.60	STE	Disabled
Restriction:		Bearing [True]: 359.0° to 359.0° Bearing [Mag]: 360.0° to 360.0°			Distance: Beyond 35.0 NM Altitude: Below 3000.0 ft		
67	CKB	N 39° 15' 11.57" W 80° 16' 4.32" 04 W	L	1425.7	112.60	CKB	Disabled
68	ESL	N 39° 13' 31.77" W 78° 59' 22.20" 06 W	L	2590.0	110.80	ESL	Disabled
69	HNN	N 38° 45' 14.85" W 82° 1' 34.20" 03 W	H	880.0	115.90	HNN	Disabled
70	GRV	N 39° 38' 6.11" W 79° 3' 1.90" 06 W	L	2640.0	112.30	GRV	Disabled
Restriction:		Bearing [True]: 301.0° to 64.0° Bearing [Mag]: 307.0° to 70.0°			Distance: Beyond 20.0 NM Altitude: Below 5000.0 ft		
Restriction:		Bearing [True]: 65.0° to 300.0° Bearing [Mag]: 71.0° to 306.0°			Distance: Beyond 20.0 NM Altitude: Below 6000.0 ft		
Restriction:		Bearing [True]: 102.0° to 107.0° Bearing [Mag]: 108.0° to 113.0°			Distance: Beyond 38.0 NM Altitude: Below 99999.0 ft		
Restriction:		Bearing [True]: 319.0° to 339.0° Bearing [Mag]: 325.0° to 345.0°			Distance: Beyond 35.0 NM Altitude: Below 99999.0 ft		

User Data (Continued)					Return To Summary		
User DMEs (Continued)							
#	Name	Lat/Lon/MAGVAR	Range	Elevation [ft]	Frequency	Replaces	Status
71	CXR	N 41° 31' 0.94" W 81° 9' 47.47" 05 W	H	1317.2	112.70	CXR	Used
		ESV:	Bearing [True]: 66.0° to 75.0° Bearing [Mag]: 71.0° to 80.0°		Arc Distance: Out to 99.0 NM Altitude: 10000.0 to 16000.0 ft		
72	EWC	N 40° 49' 29.76" W 80° 12' 41.56" 08 W	H	1226.8	115.80	EWC	Used
		ESV:	Bearing [True]: 360.0° to 28.0° Bearing [Mag]: 8.0° to 36.0°		Arc Distance: Out to 75.0 NM Altitude: 10000.0 to 16000.0 ft		