

| | | | | | | |
|---|---------------|--------------------------------|---|---------------------------------|---------------------------------------|-------------------------------------|
| Flight Procedure Tracking Form | | Action: FLIGHT CHECK | Task Type: IAP | Date Open: 08/21/2015 | Task #: 2015082126054901001 | Request #: 20150821260549 |
| Procedure: APPROACH RNAV (GPS) RWY 23 ORIG-B | | | | Airport ID: KW40 | Airport: MOUNT OLIVE MUNI | Reimbursable #: NO |
| City: MOUNT OLIVE | ST: NC | GPS #: | Estimated Chart Date: 10/13/2016 | | FICO #: | |
| Fac ID: N/A | | Fac. Type: | | | Specialist: GEORGE TRAMMELL | |
| Procedure Review | | | | | | |
| | Rec'd | Rel'd | Full Name | Comments | | |
| Lead: | 07/14/2016 | | | | | |
| QA: | | | WILSON 8-8-2016 | QUALITY 8/9/2016 | | |
| Liaison: | | | | CHECKED | | |
| Procedure Comments: | | | ENROUTE-NON | Remark Type: INFORMATION | | |
| P NOTAM TO RESTORE NIGHT MINIMUMS PRIMARY CONTACT: ADOLFO D URRUTIA 405.954.2079 <i>REQUEST TABLE TOP</i> | | | | | | |

[Print](#)



Project Name: W40 NIGHT RESTORATION FOR RNAV GPS RWY 23

Project Reason: 20:1 PENETRATIONS REMOVED PER FPT. CHANGES: 1. DELETED NOTE: PROCEDURE NA AT NIGHT. 2. UPDATED HELICOPTER VISIBILITY REDUCTION NOTE TO 3/4 SM. REASONS: 1. 20:1 PENETRATIONS REMOVED PER FPT. 2. 20:1 PENETRATIONS REMOVED AND 34:1 PENETRATIONS REMAIN. IAW 8260.19G PARA 8-6-5.I.(3).

Last Updated By: George Trammell

Last Updated At: 2016-08-04 18:47:21.22695

Status: ~~Verified~~



!FDC ~~XXXXX~~ W40 IAP MOUNT OLIVE MUNI, MOUNT OLIVE, NC. RNAV (GPS) RWY 23, ORIG-A... DELETE
NOTE: PROCEDURE NA AT NIGHT. CHANGE HELICOPTER VISIBILITY REDUCTION NOTE TO READ: RWY 23
HELICOPTER VISIBILITY REDUCTION BELOW 3/4 SM NOT AUTHORIZED. THIS IS RNAV (GPS) RWY 23,
ORIG-B. 1608041847-PERM

QUALITY
CHECKED
5/9/2016

MOUNT OLIVE, NORTH CAROLINA

AL-6393 (FAA)

15008

WAAS
CH **90331**
W23AAPP CRS
229°Rwy Idg **5000**
TDZE **166**
Apt Elev **166****RNAV (GPS) RWY 23**

MOUNT OLIVE MUNI (W40)



DME/DME RNP-0.3 NA. Helicopter visibility reduction below 1 SM NA. Obtain Seymour-Johnson altimeter setting on CTAF; when not received, use Duplin Co altimeter setting and increase LPV DA to 461, and all MDA 20 feet, increase LNAV Cat C visibility 1/8 mile. Procedure NA at night.

MISSED APPROACH: Climb to 700 then climbing right turn to 2000 direct WIKOG and hold.

SEYMOUR JOHNSON APP CON *

119.7 273.6

UNICOM

122.8 (CTAF) 0

MISSED APCH FIX

WIKOG



Procedure NA for arrivals at ESTER on V213 northbound and on V45 northwest bound.

(IAF) ESTER

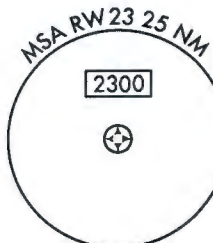
2000
212°
(6.3)

(IF) ZOVM

1800
229°
(7.4)

(FAF) DALNN

392

299 ± 7
RW23
355
ZOTIL
2 NM to RW23

ELEV 166

TDZE 166

229° to RW23

700

2000

WIKOG

VGSI and RNAV glidepath not coincident (VGSI Angle 3.50/TCH 43).

* LNAV only.

ZOVM

2000

DALNN

1800

1800

GS 3.00°
TCH 53

RW23

ZOTIL
2 NM to RW23

*840

2 NM

3 NM

7.4 NM

CATEGORY

A

B

C

D

LPV DA

452-1 286 (300-1)

NA

LNAV MDA

580-1 414 (500-1)

580-1 1/8
414 (500-1 1/8)

NA

CIRCLING

700-1 534 (600-1)

700-1 1/2
534 (600-1 1/2)

NA

MOUNT OLIVE, NORTH CAROLINA

Orig-A 08JAN15

35°13'N-78°02'W

MOUNT OLIVE MUNI (W40)

RNAV (GPS) RWY 23

SE-2, 21 JUL 2016 to 18 AUG 2016

SE-2, 21 JUL 2016 to 18 AUG 2016