


Flight Procedure Tracking Form		Action: FLIGHT CHECK	Task Type: GRAPHICAL DP	Date Open: 07/14/2015	Task #: 2015071435864602001	Request #: 20150714358646
Procedure: ILIAMNA (OBSTACLE) (RNAV) TWO NONDALTON AK PANO			Airport ID: PANO	Airport: NONDALTON		Reimbursable #: NO
City: NONDALTON	ST: AK	GPS #:	Estimated Chart Date: 03/29/2018		FICO #:	
Fac ID: N/A		Fac. Type:		Specialist: RUSSELL ROSLEWSKI		
Procedure Review						
	Rec'd	Rel'd	Full Name	Comments		
Lead:	10/06/2017			Digitally signed by 		
QA:				JON DENTON		
Liaison:				Nov 06, 2017		
Procedure Comments: ABBREVIATED AMENDMENT REQUEST FLIGHT CHECK TABLE TOP CONTACT DION LANCIA, 405-954-1267 PROCEDURE DEVELOPED USING PENDING AIRPORT DATA EFFECTIVE 3/29/18. VN8200-6 (05/26/2005)			ENROUTE	Remark Type: INFORMATION		

Data as of: 10/25/2017 07:52:00 AM

INFORMATIONAL

(ILI1.ILI) 08157

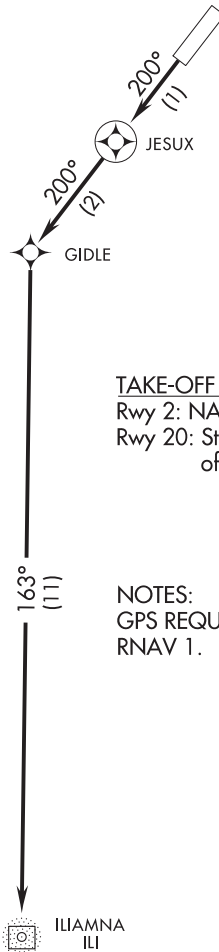
SL-10164 (FAA)

ILIAMNA ONE DEPARTURE (RNAV) (OBSTACLE)

NONDALTON (5NN) (PANO)
NONDALTON, ALASKA

ANCHORAGE CENTER
118.8
ILIAMNA RADIO
123.6
CTAF
122.9

Do not exceed 160 KTS until GIDLE.



TAKE-OFF MINIMUMS:

Rwy 2: NA - Obstacles.

Rwy 20: Standard with minimum climb
of 474 feet per NM to 2100.

NOTES:

GPS REQUIRED.
RNAV 1.

Take-off obstacles:
Rwy 20: Trees 1.3 NM from departure
end of runway, 1760 feet right of
centerline, up to 50' AGL/549' MSL.

NOTE: Chart not to scale.



DEPARTURE ROUTE DESCRIPTION

TAKEOFF RWY 20: Climb via 200° course to JESUX, and via depicted
route to ILI NDB/DME. Then via assigned route and altitude.

ILIAMNA ONE DEPARTURE (RNAV) (OBSTACLE)
(ILI1.ILI) 08157

NONDALTON, ALASKA
NONDALTON (5NN) (PANO)

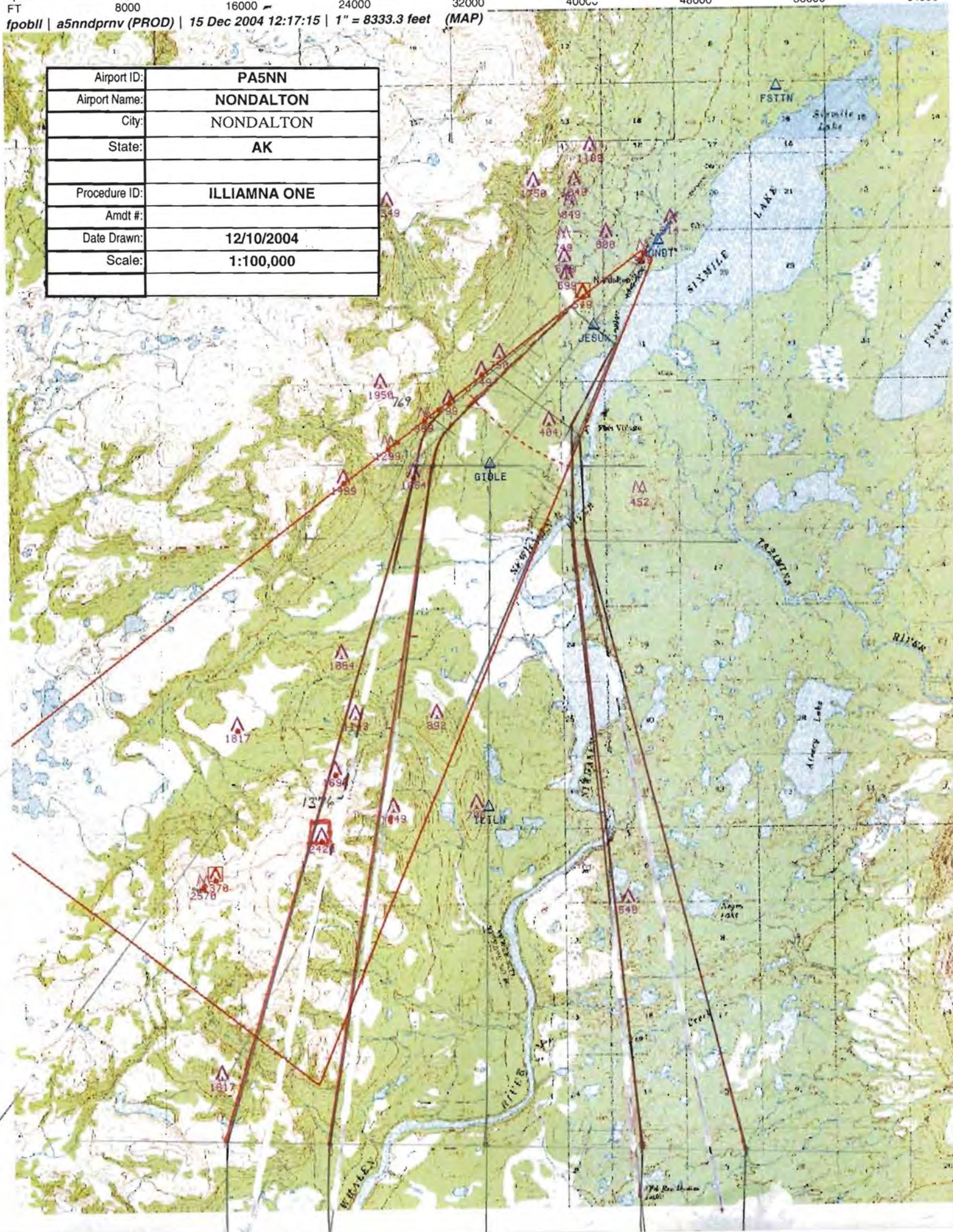
AK, 31 MAY 2012 to 26 JUL 2012

AK, 31 MAY 2012 to 26 JUL 2012

NM 1 2 4 5 6 8 9 10
FT 8000 16000 24000 32000 40000 48000 56000 64000

fpobll | a5nndprnv (PROD) | 15 Dec 2004 12:17:15 | 1" = 8333.3 feet (MAP)

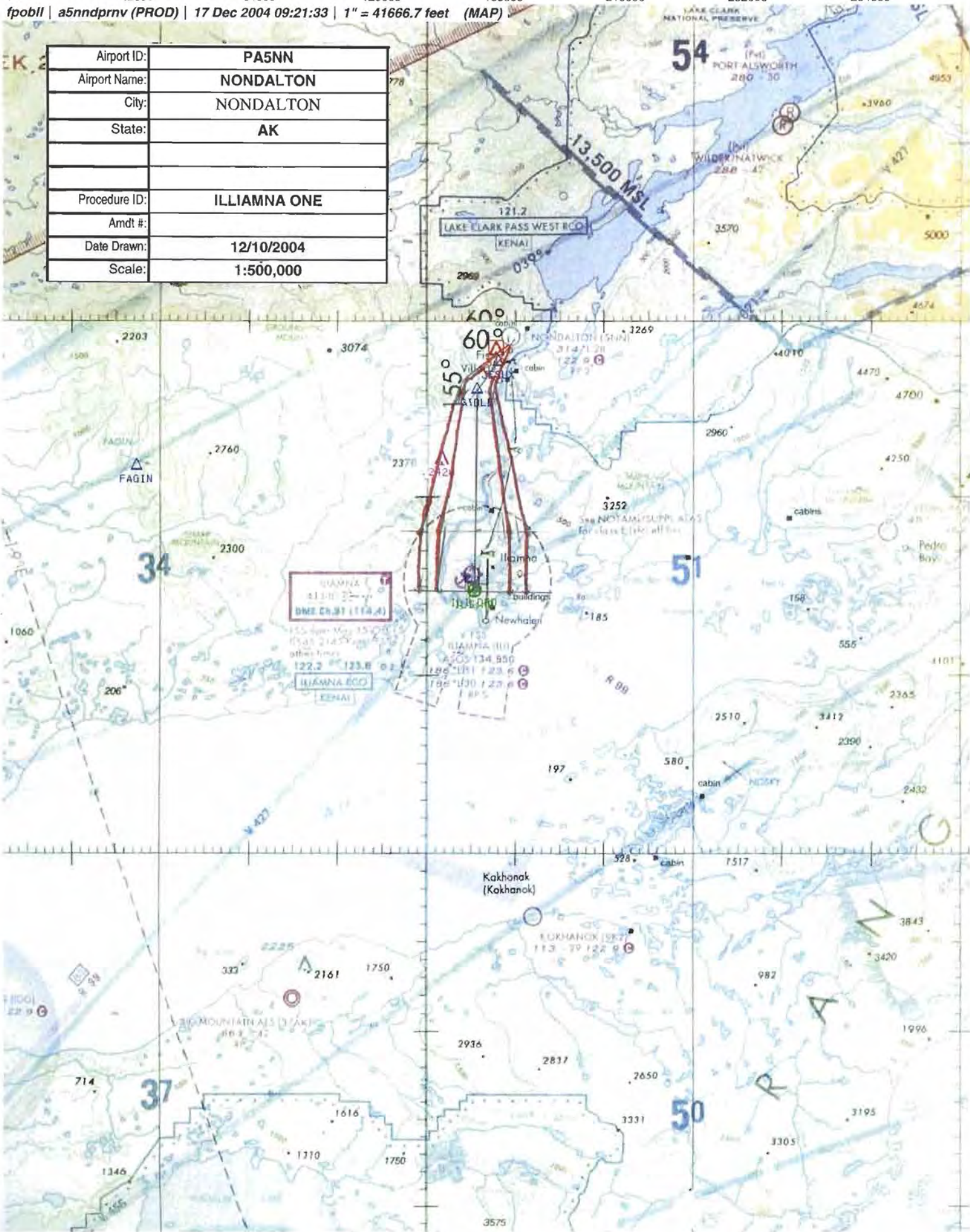
Airport ID:	PA5NN
Airport Name:	NONDALTON
City:	NONDALTON
State:	AK
Procedure ID:	ILLIAMNA ONE
Amdt #:	
Date Drawn:	12/10/2004
Scale:	1:100,000



NM 7 14 21 28 35 42 49
FT 42000 84000 126000 168000 210000 252000 294000

fpobll | a5nndprnv (PROD) | 17 Dec 2004 09:21:33 | 1" = 41666.7 feet (MAP)

Airport ID:	PA5NN
Airport Name:	NONDALTON
City:	NONDALTON
State:	AK
Procedure ID:	ILLIAMNA ONE
Amdt #:	
Date Drawn:	12/10/2004
Scale:	1:500,000



NM 0.7 2.1 2.8 3.5 4.2 4.9
FT 4000 8000 12000 16000 20000 24000 28000

fpognw | pa5nndp (PROD) | 15 Jun 2005 10:11:45 | 1" = 4000.0 feet (MAP)

Airport ID:	PA5NN	FM 9			
Airport Name:	Nondalton	Ref #	SEGMENT	OBSTRUCTION	ELEV
City:	Nondalton		VCOA	200' AAO	2349
State:	AK				
Procedure ID:	VCOA				
Amdt #:					
Date Drawn:					
Scale:	1:4,000				

