



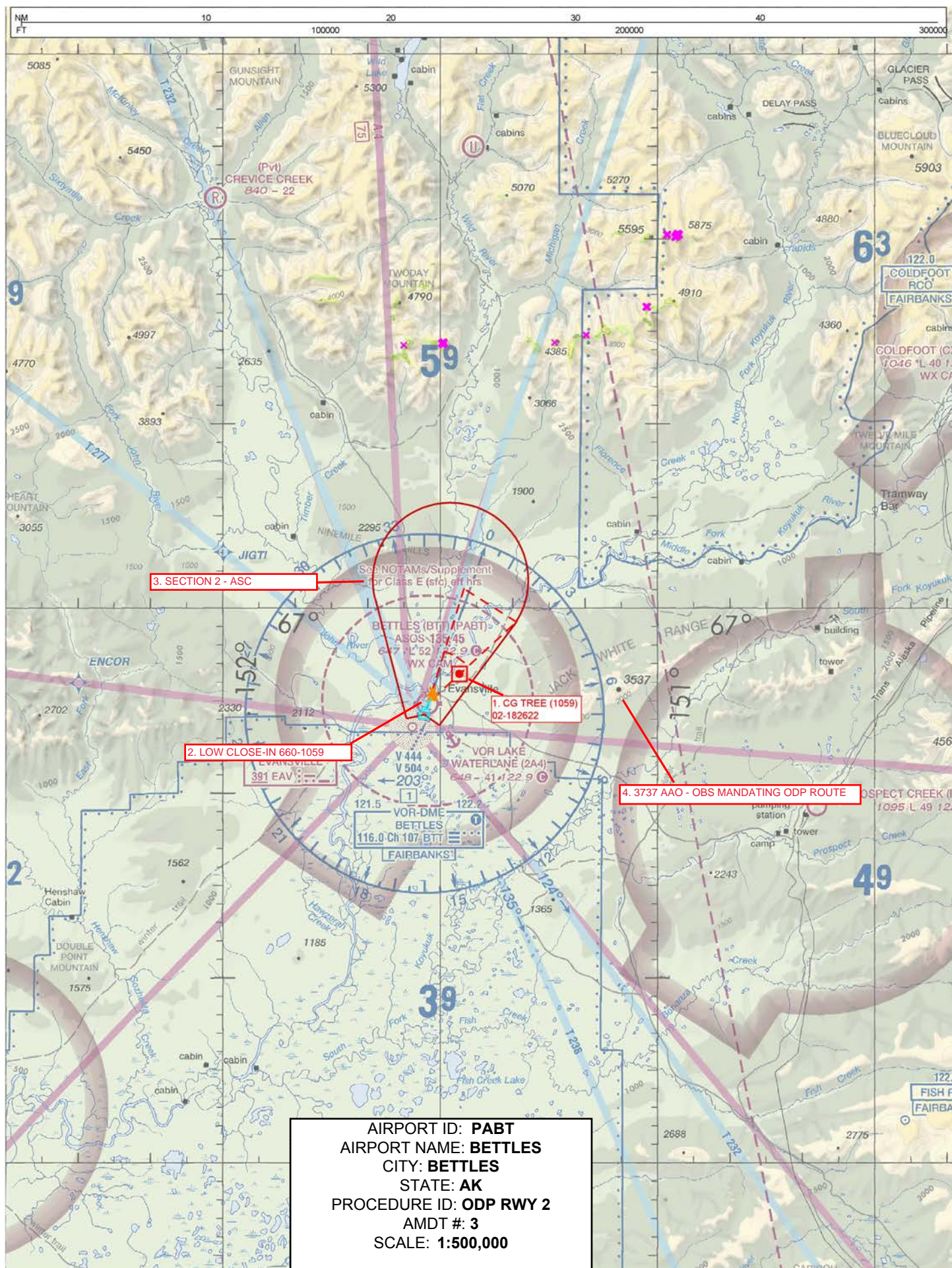


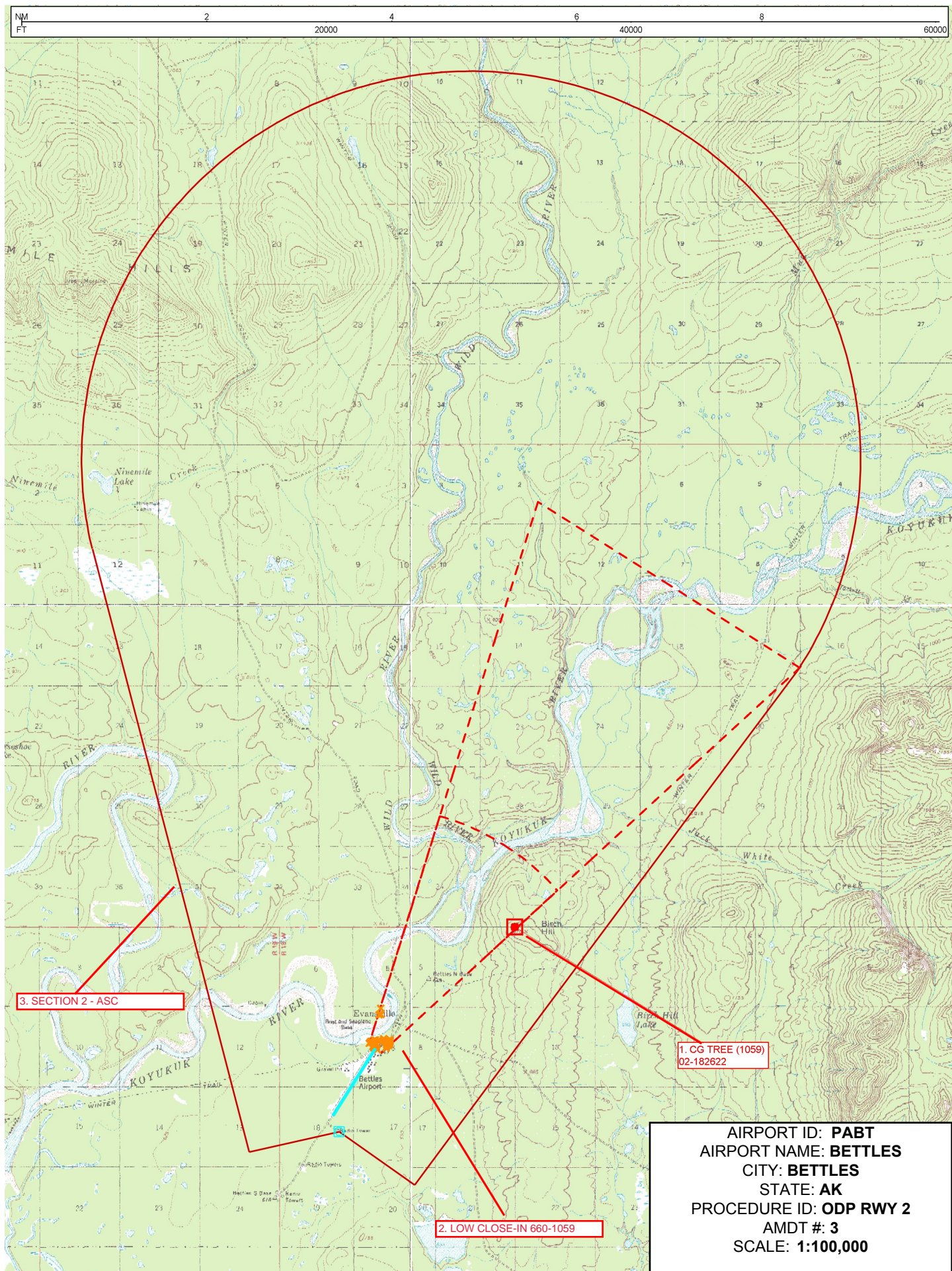
Flight Procedure Tracking Form		Action: FLIGHT CHECK	Task Type: TEXTUAL DP	Date Open: 09/06/2016	Task #: 2015052836140402001	Request #: 20150528361404
Procedure: BETTLES AK PABT AMDT 3			Airport ID: PABT	Airport: BETTLES		Reimbursable #: NO
City: BETTLES	ST: AK	GPS #:	Estimated Chart Date: 05/24/2018		FICO #:	
Fac ID: N/A		Fac. Type:		Specialist: IVAN BLANCO		
Procedure Review						
	Rec'd	Rel'd	Full Name	Comments		
Lead:	11/03/2017					
QA:			J ZEDER 03/01/2018 16			
Liaison:						
Procedure Comments: ENROUTE-NON Remark Type: INFORMATION PENDING DATA USED FOR PABT. ASSIGNED MAG VAR PABT: OLD 20E - NEW 16E CONTACT ADOLFO URRUTIA: 405.954.2079 TEAM 3 MANAGER: PAT MULQUEEN: 405.954.4073						

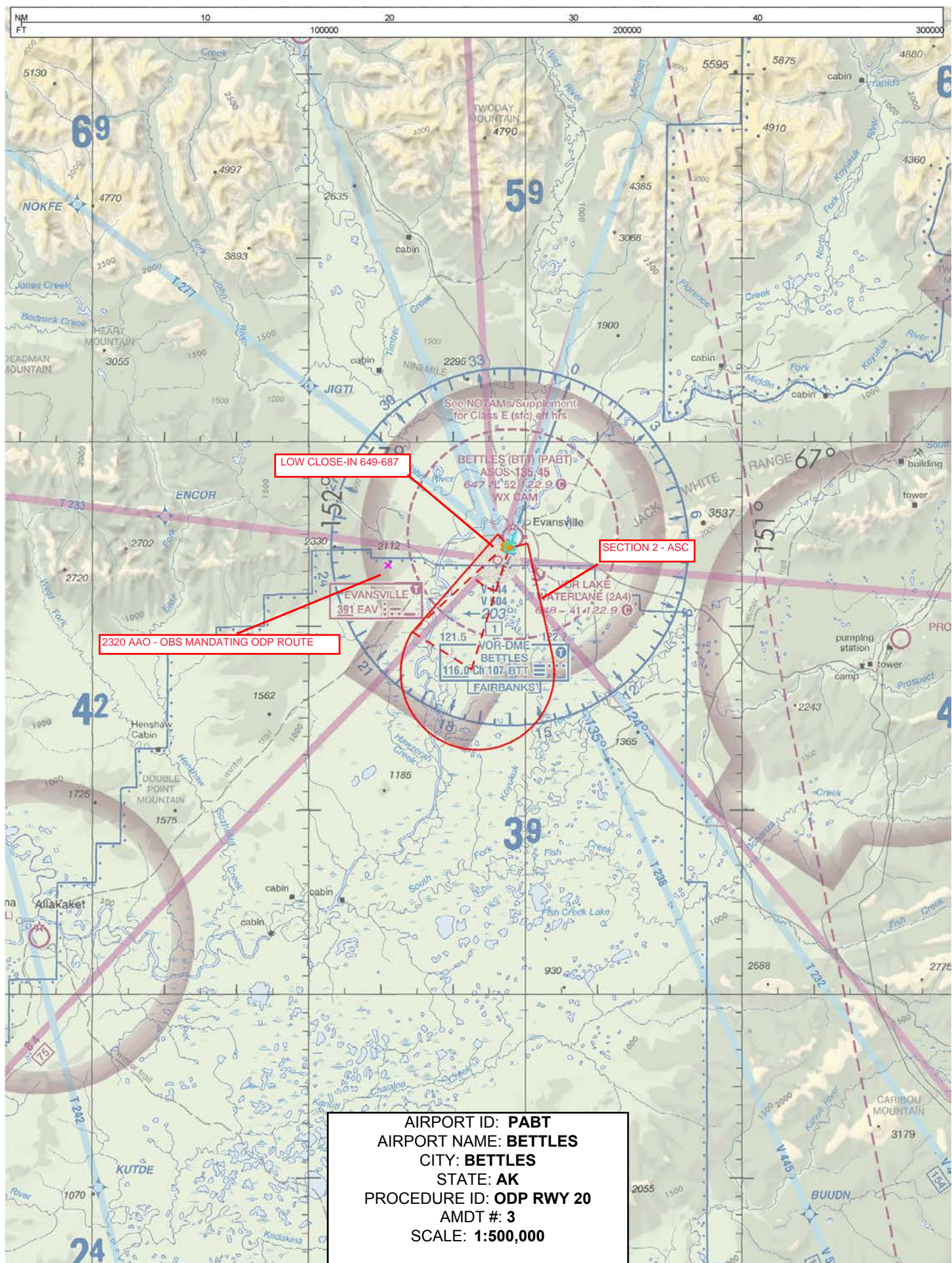
	L4	
	TAKEOFF MINIMUMS, (OBSTACLE) DEPARTURE PROCEDURES, AND DIVERSE VECTOR AREA (RADAR VECTORS)	
18032		
ATQASUK, AK ATQASUK EDWARD BURNELL SR MEMORIAL (ATK) (PATQ) TAKEOFF MINIMUMS AND (OBSTACLE) DEPARTURE PROCEDURES ORIG 10210 (FAA) TAKEOFF OBSTACLE NOTES: Rwy 6 , trees beginning 11' from DER, 433' right of centerline up to 15' AGL/114' MSL. Rwy 24 , trees beginning 6' from DER, 449' left of centerline up to 15' AGL/114' MSL.	BETTLES, AK BETTLES (BTT) (PABT) TAKEOFF MINIMUMS AND (OBSTACLE) DEPARTURE PROCEDURES AMDT 2 07242 (FAA) TAKEOFF MINIMUMS: Rwy 1 , std. w/ min. climb of 400' per NM to 2500 or 3100-2½ for climb in visual conditions. DEPARTURE PROCEDURE: Rwy 1 , climb heading 012° to 2500 then climbing left turn to 3600 direct BTT VOR/ DME. Climb in BTT VOR/DME holding pattern (hold south, left turn, 338° inbound) to cross BTT VOR/DME at or above 3600 or as directed by ATC. For climb in visual conditions: cross Bettles VOR/DME at or above 3600 MSL before proceeding on course. Rwy 19 , climb heading 192° to 1800 then climbing left turn to 3600 direct BTT VOR/DME. Climb in BTT VOR/DME holding pattern (hold south, left turn, 338° inbound) to cross BTT VOR/DME at or above 3600 or as directed by ATC. TAKEOFF OBSTACLE NOTES: Rwy 1 , multiple trees beginning 450' from DER, 267' right of centerline, up to 47' AGL/691' MSL. Multiple trees beginning 80' from DER, 148' left of centerline, up to 16' AGL/664' MSL. Antenna on building 395' from DER, 161' right of centerline, 14' AGL/658' MSL, DME antenna 412' from DER, 205' right of centerline, 12' AGL/656' MSL. Rwy 19 , multiple trees beginning 140' from DER, 94' right of centerline up to 38' AGL/670' MSL. Multiple trees beginning 286' from DER, 152' left of centerline, up to 26' AGL/658' MSL.	
BARROW, AK WILEY POST-WILL ROGERS MEMORIAL (BRW) (PABR) TAKEOFF MINIMUMS AND (OBSTACLE) DEPARTURE PROCEDURES ORIG-A 15232 (FAA) TAKEOFF OBSTACLE NOTES: Rwy 7 , nav aids 8' from DER, from 81' left to 81' right of centerline up to 2' AGL/38' MSL. Navaid 243' from DER on centerline, 32' AGL/46' MSL. Rwy 25 , road 139' from DER, 464' left of centerline, 17' AGL/63' MSL. Road 231' from DER, 547' right of centerline, 17' AGL/60' MSL. Pole 468' from DER, 551' right of centerline, 68' AGL/72' MSL.	BIG LAKE, AK BIG LAKE (BGQ) (PAGQ) TAKEOFF MINIMUMS AND (OBSTACLE) DEPARTURE PROCEDURES AMDT 2 12040 (FAA) TAKEOFF MINIMUMS: Rwy7 , 300-1 w/ min. climb of 310' per NM to 700, or 900-2½ for climb in visual conditions. Rwy 25 , 400-2 or std. w/min. climb of 320' per NM to 700. DEPARTURE PROCEDURE: Rwy 7 , climbing left turn to BGQ VORTAC, thence..., or for climb in visual conditions cross Big Lake Airport at or above 900 then proceed direct BGQ VORTAC, thence... Rwy 25 , climbing right turn direct BGQ VORTAC, thence...climb in BGQ VORTAC holding pattern (hold S, left turn, 356° inbound) to MCA/MEA for route of flight. TAKEOFF OBSTACLE NOTES: Rwy 7 , bushes beginning 33' from DER, 335' left of centerline, up to 10' AGL/259' MSL. Multiple trees beginning 1150' from DER, 310' left of centerline, up to 60' AGL/409' MSL. Multiple trees beginning 2265' from DER, 708' right of centerline, up to 60' AGL/309' MSL. Rwy 25 , trees beginning 33' from DER, 109' left of centerline, up to 60' AGL/259' MSL. Trees beginning 960' from DER, 185' right of centerline, up to 60' AGL/259' MSL.	
BEAVER, AK BEAVER (WBQ) (PAWB) TAKEOFF MINIMUMS AND (OBSTACLE) DEPARTURE PROCEDURES ORIG 09239 (FAA) TAKEOFF OBSTACLE NOTES: Rwy 5 , multiple trees beginning 229' from DER, 262' right of centerline, up to 60' AGL/419' MSL. Multiple trees beginning 1263' from DER, 373' right of centerline, up to 60' AGL/419' MSL. Vehicle on road 392' from DER, 9' right of centerline, 10' AGL/369' MSL. Rwy 23 , multiple trees beginning 1259' from DER, 374' right of centerline, up to 60' AGL/419' MSL. Multiple trees beginning 1277' from DER, 366' left of centerline, up to 60' AGL/419' MSL.	BREVIG MISSION, AK BREVIG MISSION (KTS) (PFKT) TAKEOFF MINIMUMS AND (OBSTACLE) DEPARTURE PROCEDURES ORIG 14149 (FAA) TAKEOFF MINIMUMS: Rwy 4 , NA-Terrain. DEPARTURE PROCEDURE: Rwys 12,22,30 , use BREVIG DEPARTURE.	
BETHEL, AK BETHEL (BET) (PABE) TAKEOFF MINIMUMS AND (OBSTACLE) DEPARTURE PROCEDURES AMDT 4 17173 (FAA) TAKEOFF MINIMUMS: Rwy 30 , 300-1¼ or std. w/ min. climb of 240' per NM to 400. TAKEOFF OBSTACLE NOTES: Rwy 1L , bush and wind sock, beginning 7' from DER, 92' right of centerline. up to 10' AGL/108' MSL. Wind sock 99' from DER, 282' left of centerline. 9' AGL/105' MSL. Rwy 1R , tree 124' from DER, 452' left of centerline, 125' MSL. Rwy 12 , bushes beginning 13' from DER, 58' left of centerline. 2' AGL/128' MSL. Rwy 19L , bush 40' from DER, 427' right of centerline, 4' AGL/125' MSL. Trees beginning 20' from DER, 175' right of centerline, up to 130' MSL. Rwy 19R , tree 11' from DER, 477' right of centerline. 11' AGL/131' MSL. Trees beginning 21' from DER, 312' left of centerline, up to 130' MSL. Vehicles on road beginning 46' from DER, 484' right of centerline, up to 15' AGL/132' MSL. Wind sock and pole 214' from DER, 400' right of centerline, up to 35' AGL/133' MSL. Wind sock 218' from DER, 414' right of centerline, 10' AGL/133' MSL. Rwy 30 , building, antenna on building, and a vent beginning 312' from DER 532' right of centerline. up to 25' AGL/148' MSL. Tower 5780' from DER, 66' right of centerline, 139' AGL/294' MSL.		
	TAKEOFF MINIMUMS, (OBSTACLE) DEPARTURE PROCEDURES, AND DIVERSE VECTOR AREA (RADAR VECTORS)	
18032	L4	AK

01 FEB 2018 to 29 MAR 2018

01 FEB 2018 to 29 MAR 2018







AIRPORT ID: **PABT**
AIRPORT NAME: **BETTLES**
CITY: **BETTLES**
STATE: **AK**
PROCEDURE ID: **ODP RWY 2**
AMD# #: **1**
SCALE: **1:500,000**

SECTION 2 - ASC

LOW CLOSE-IN 649-687

